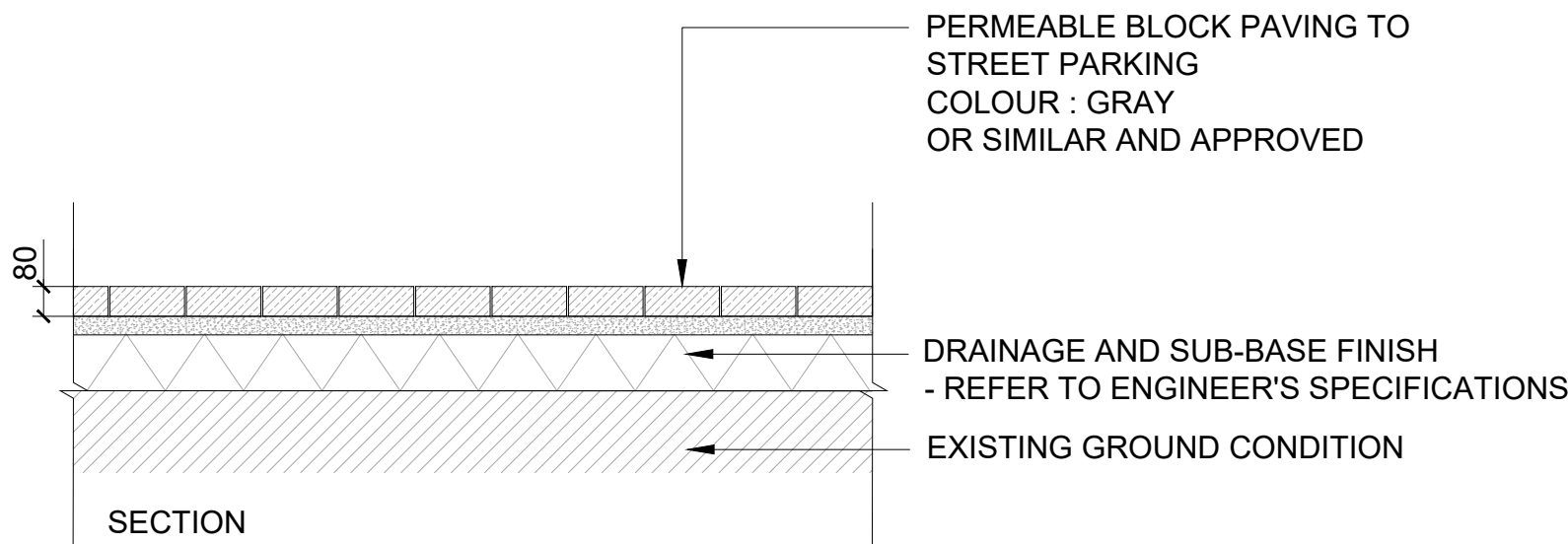
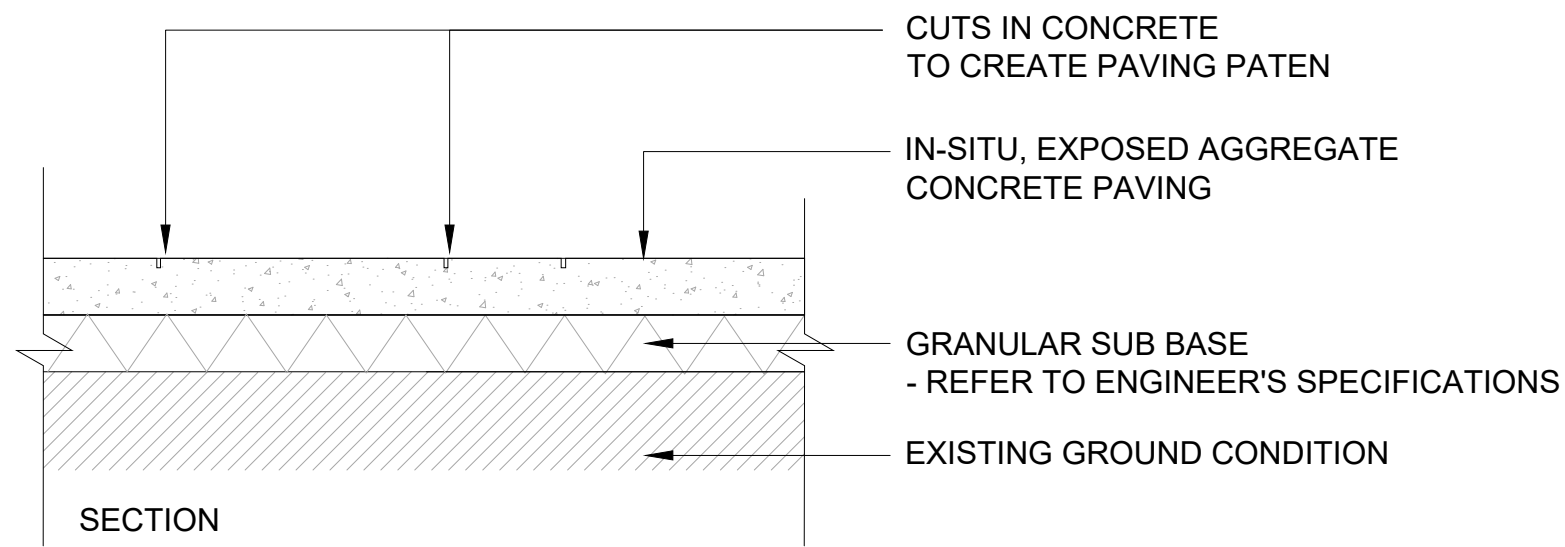


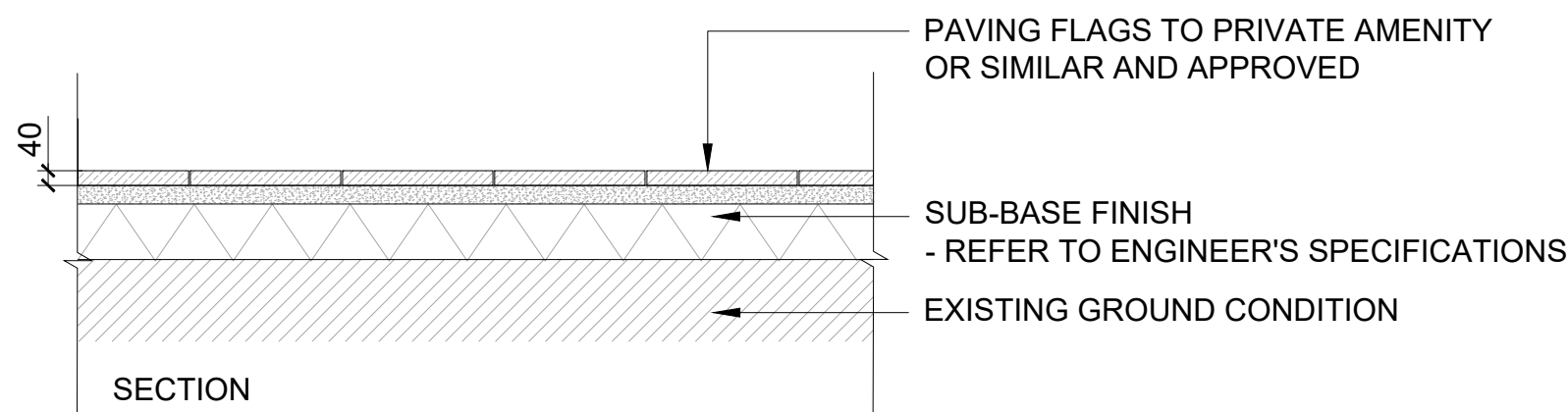
01 TYPICAL DETAIL : HIGH QUALITY PAVING 1
SCALE: 1:20 @A1



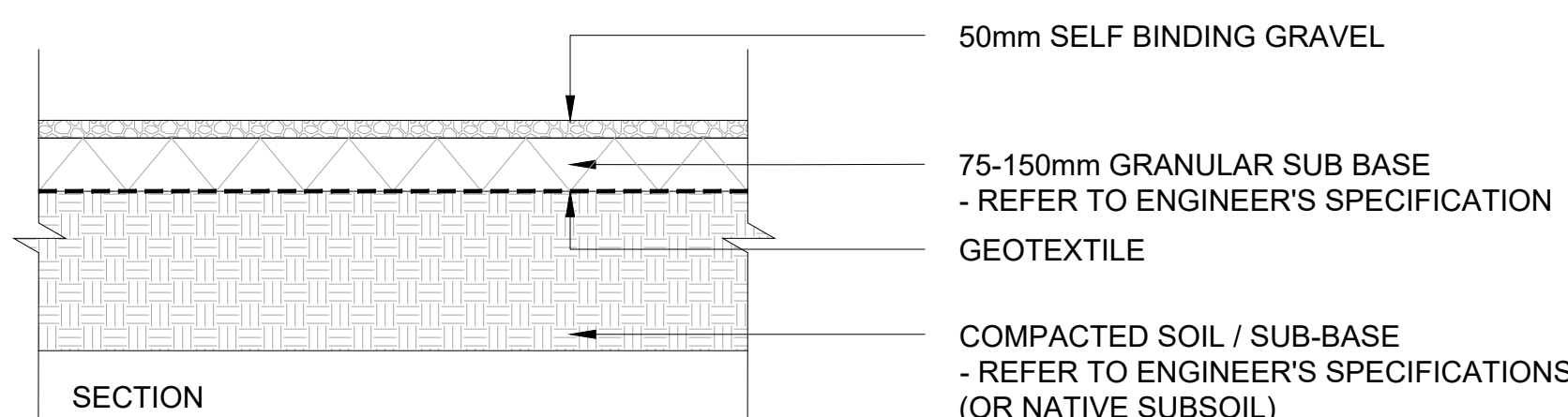
02 TYPICAL DETAIL : PERMEABLE BLOCK PAVING TO STREET PARKING
SCALE: 1:20 @A1



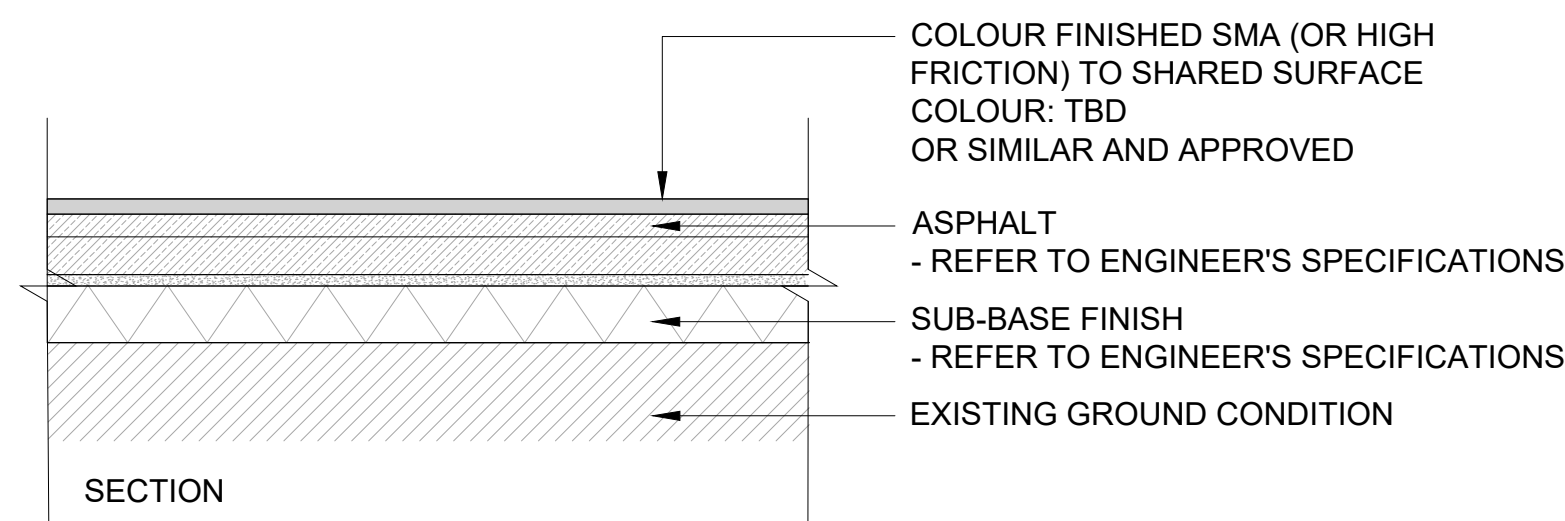
03 TYPICAL DETAIL : EXPOSED AGGREGATE CONCRETE PAVING
SCALE: 1:20 @A1



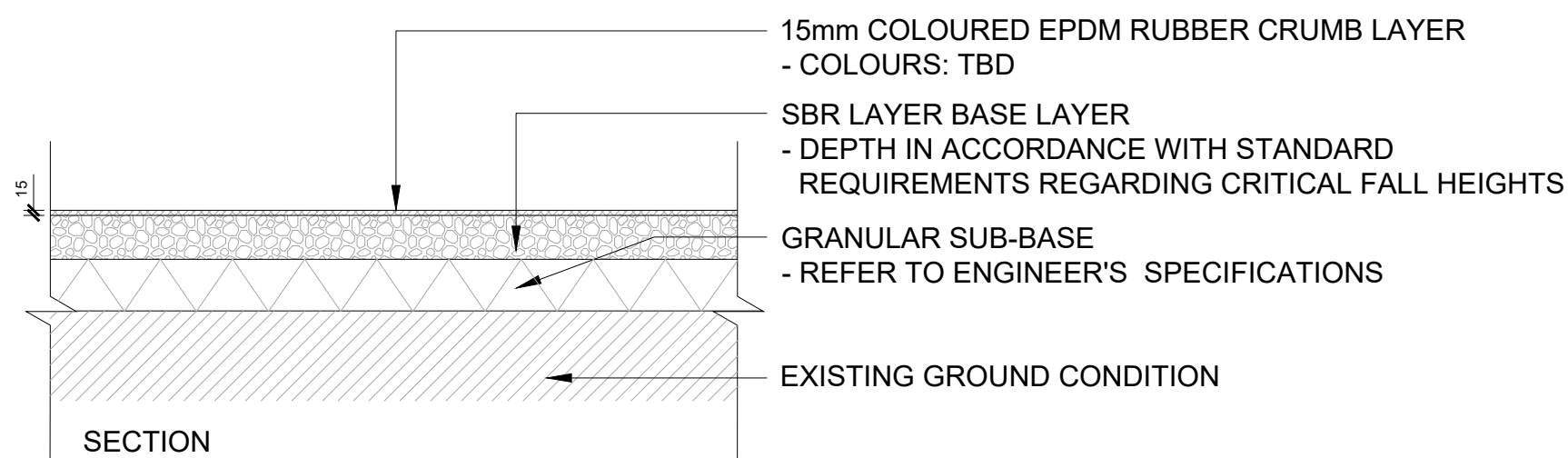
04 TYPICAL DETAIL : PAVING FLAGS TO PRIVATE AMENITY OR SIMILAR
SCALE: 1:20 @A1



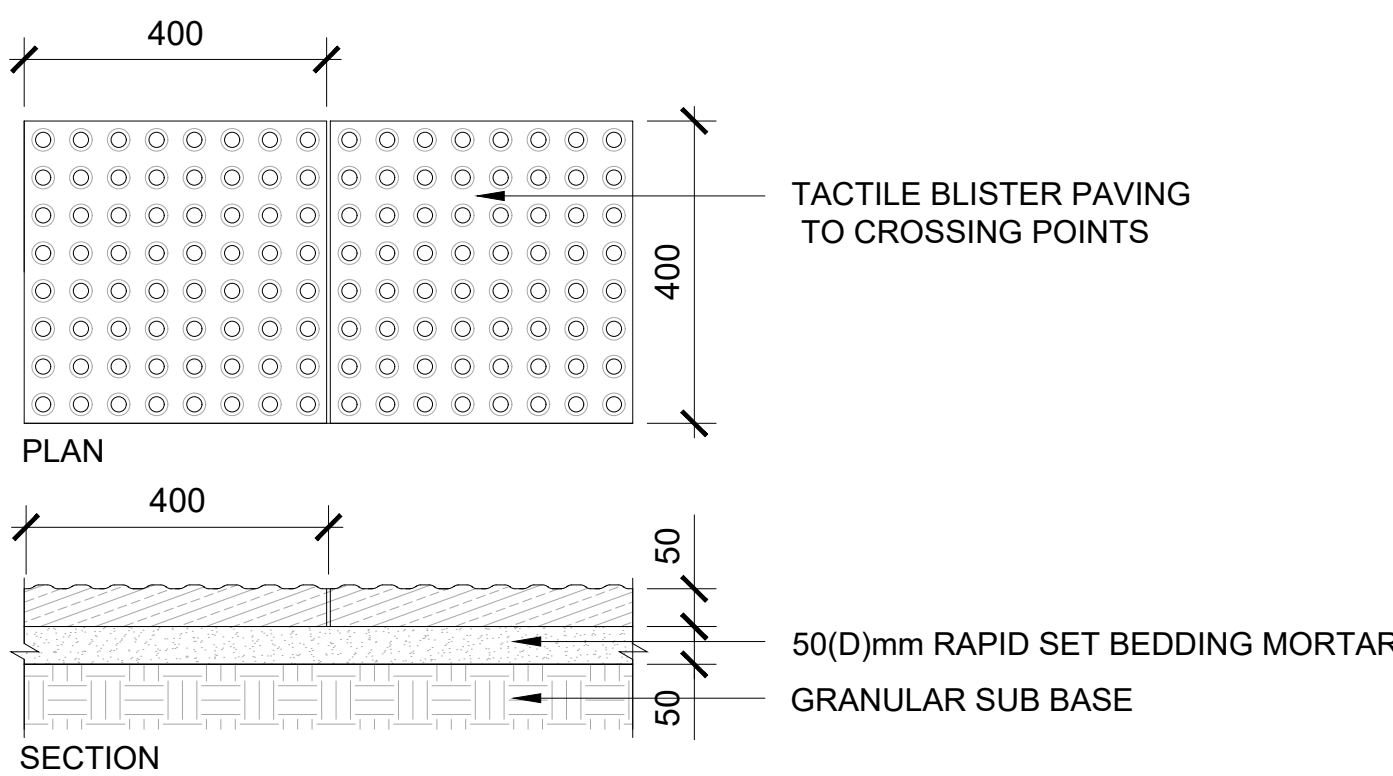
05 TYPICAL DETAIL: SELF BINDING GRAVEL SURFACE
SCALE: 1:20@A1



06 TYPICAL DETAIL : COLOUR FINISHED SMA TO RAISED TABLE & SHARED SURFACE
SCALE: 1:20@A1



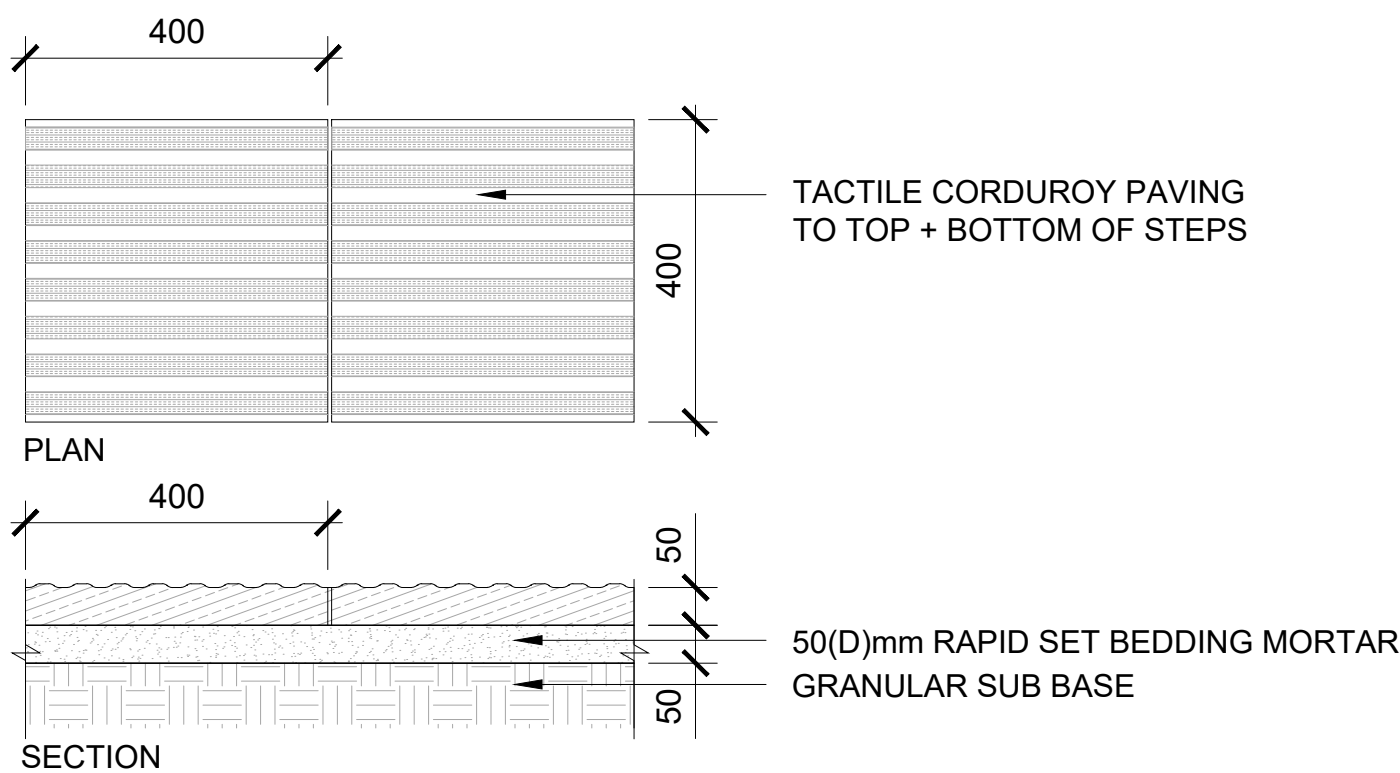
07 TYPICAL DETAIL: SOFT POUR SURFACE
SCALE: 1:20@A1



08 TYPICAL DETAIL : TACTILE BLISTER PAVING TO CROSSING POINTS
SCALE: 1:10@A1



REFERENCE IMAGE
TYPICAL BLISTER PAVING



09 TYPICAL DETAIL : TACTILE CORDUROY PAVING TO TOP + BOTTOM OF STEPS
SCALE: 1:10@A1



REFERENCE IMAGE
TYPICAL TACTILE CORDUROY PAVING

NOTE
ALL DIMENSIONS TO BE CHECKED ON SITE
NO DIMENSIONS TO BE SCALED FROM THIS DRAWING
THIS DRAWING IS TO BE READ IN CONJUNCTION WITH
RELEVANT CONSULTANTS DRAWINGS
NO PART OF THIS DOCUMENT MAY BE RE-PRODUCED OR
TRANSMITTED IN ANY FORM OR STORED IN ANY RETRIEVAL
SYSTEM OF ANY NATURE WITHOUT THE WRITTEN PERMISSION
OF THE LANDSCAPE ARCHITECT AS COPYRIGHT HOLDER EXCEPT
AS AGREED FOR USE ON THE PROJECT FOR WHICH THE
DOCUMENT WAS ORIGINALLY ISSUED

APPLICANT: DURKAN GLENAMUCK
DEVELOPMENTS LIMITED

ARCHITECTS: MCORM ARCHITECTS

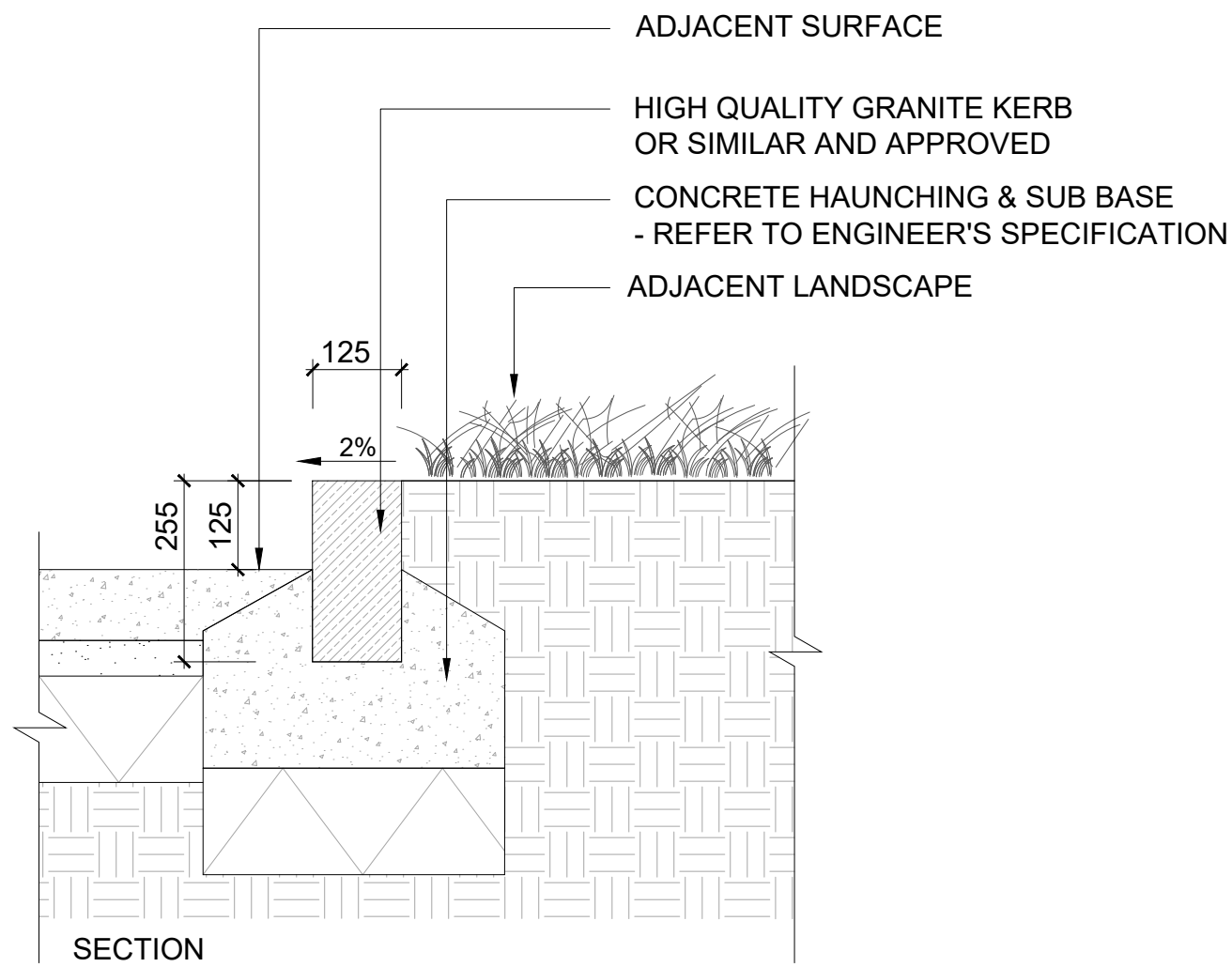
00 STAGE 3 SUBMISSION 12/2025

REVISIONS:

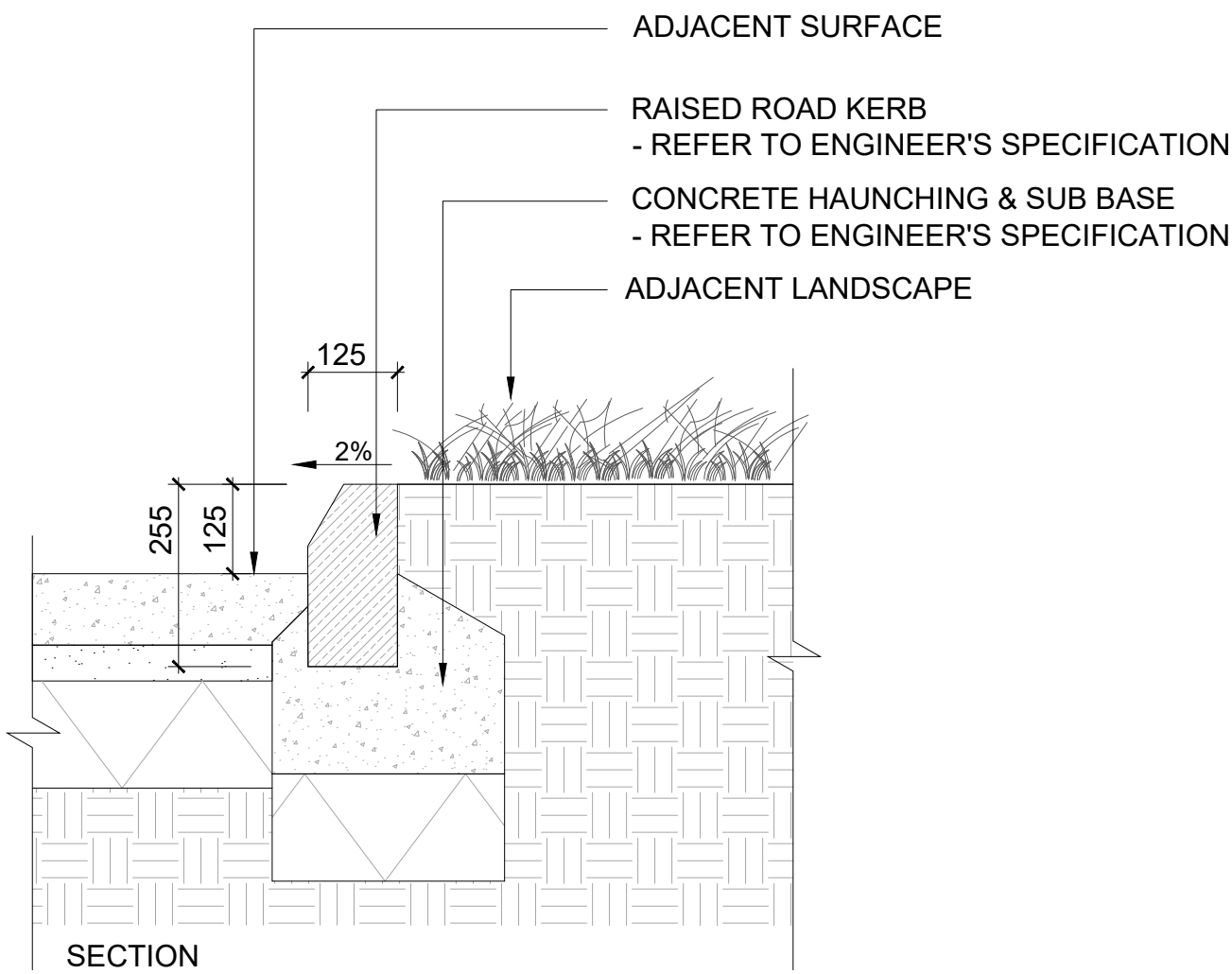
Job No.	XXXXX	Drawn By	WK, AC
Dwg No.	L1-800	Checked By	JM
Scale	INDICATED@A1	Date	DEC. 2025

JOB DESCRIPTION

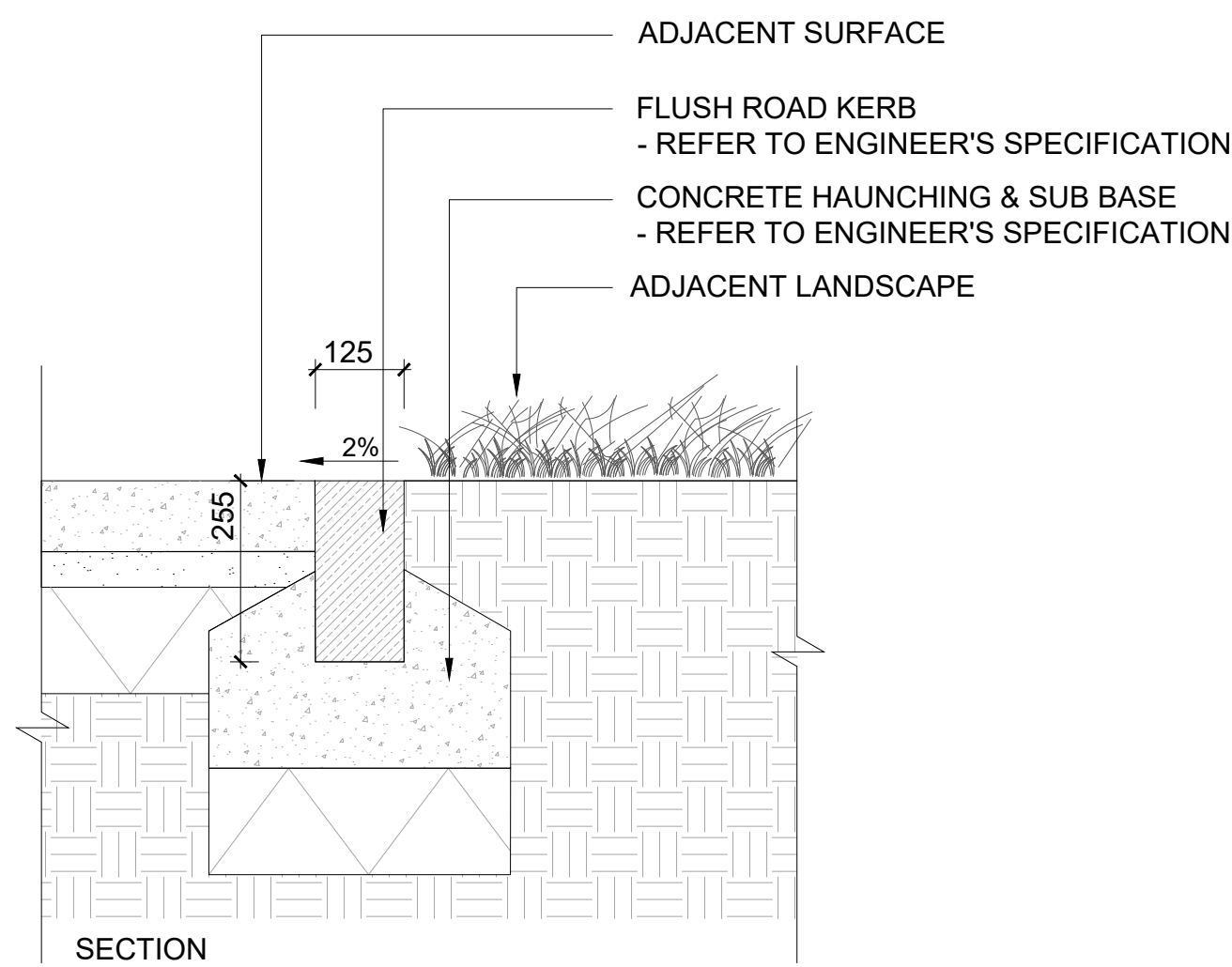
Site	GLENAMUCK NORTH – SOUTHERN SITE
Project	LANDS AT GLENAMUCK DISTRICT DISTRIBUTOR RD
Title	HARD LANDSCAPE DETAILS - PAVING



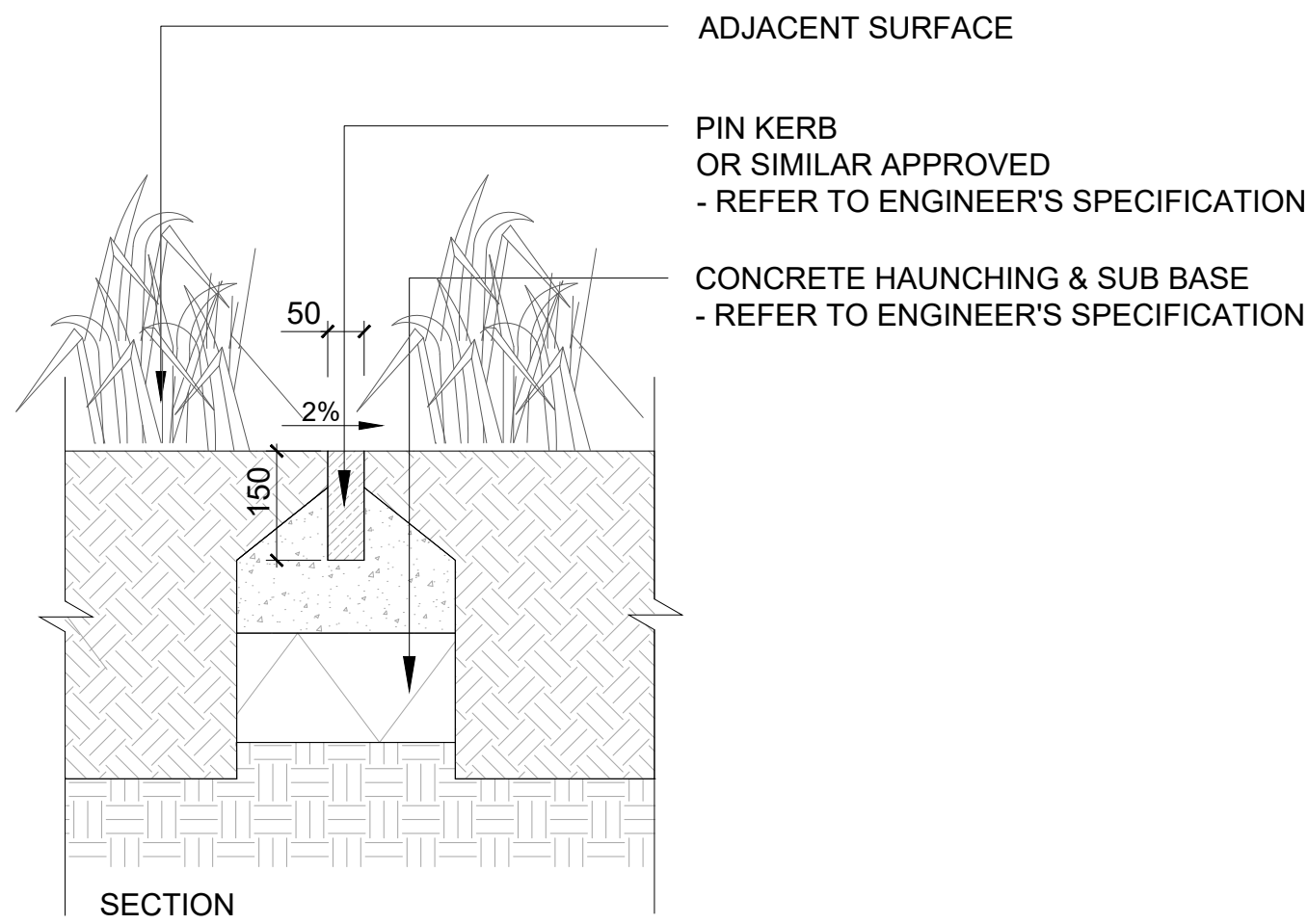
01 TYPICAL DETAIL : HIGH QUALITY GRANITE KERB
SCALE: 1:10 @A1



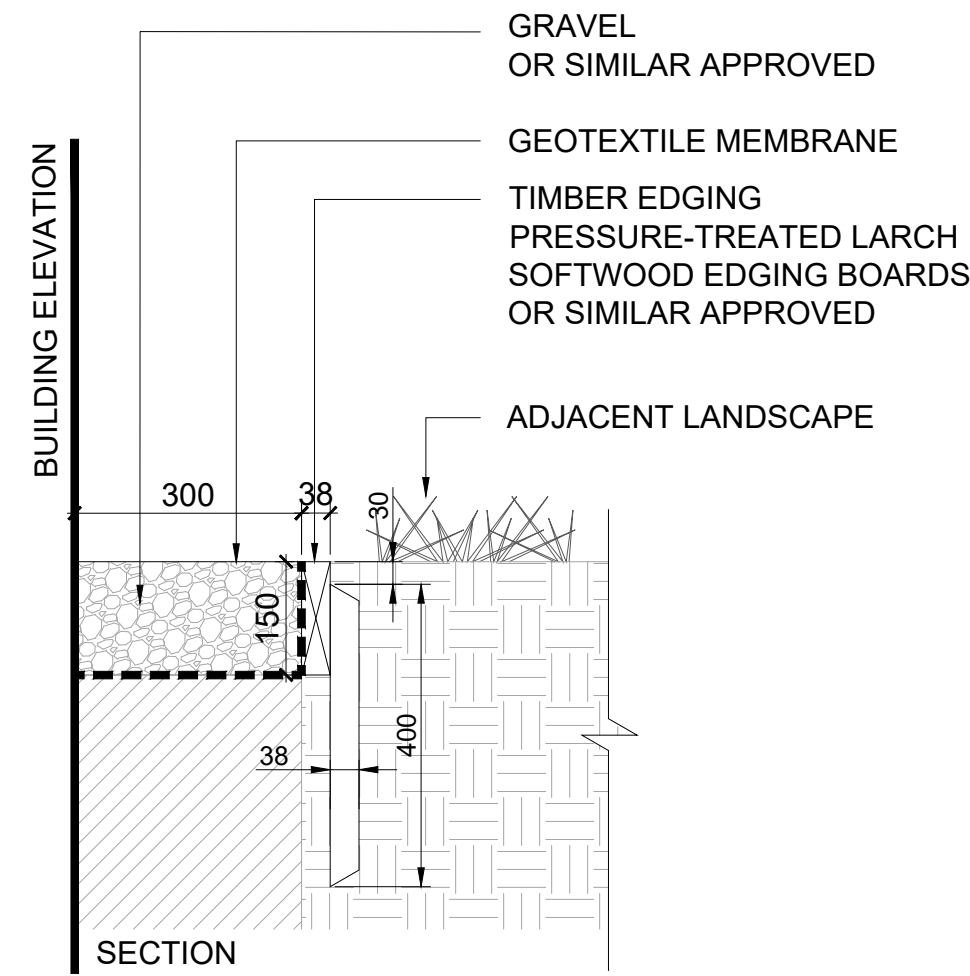
02 TYPICAL DETAIL : RAISED KERB
SCALE: 1:10 @A1



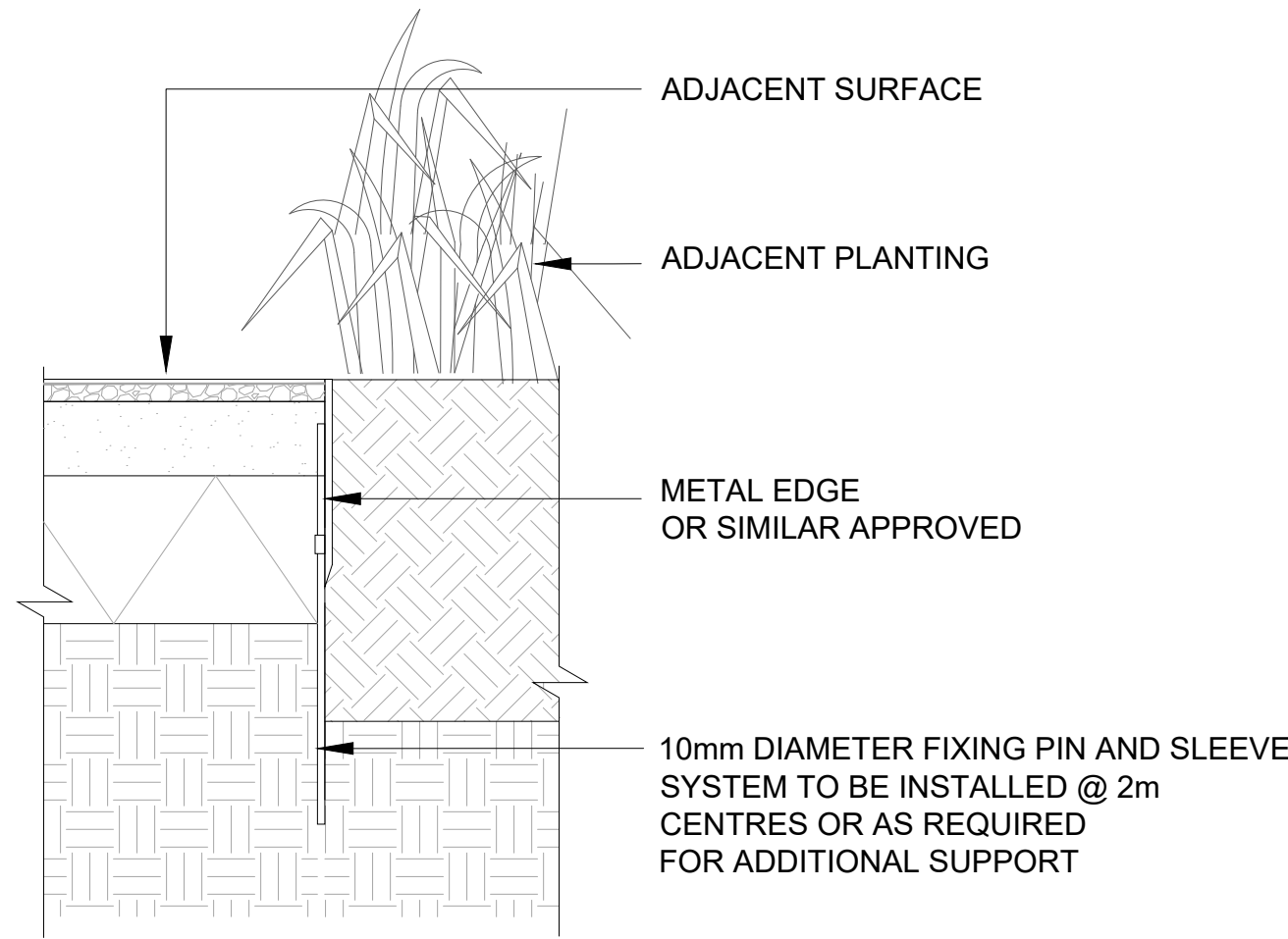
03 TYPICAL DETAIL : FLUSH KERB
SCALE: 1:10 @A1



04 TYPICAL DETAIL : PIN KERB
SCALE: 1:10 @A1



05 TYPICAL DETAIL : TIMBER EDGE TO GRAVEL TRIM
SCALE: 1:10 @A1



06 TYPICAL DETAIL: METAL EDGE
SCALE: 1:5@A1

NOTE
ALL DIMENSIONS TO BE CHECKED ON SITE
NO DIMENSIONS TO BE SCALED FROM THIS DRAWING
THIS DRAWING IS TO BE READ IN CONJUNCTION WITH
RELEVANT CONSULTANTS DRAWINGS
NO PART OF THIS DOCUMENT MAY BE RE-PRODUCED OR
TRANSMITTED IN ANY FORM OR STORED IN ANY RETRIEVAL
SYSTEM OF ANY NATURE WITHOUT THE WRITTEN PERMISSION
OF THE LANDSCAPE ARCHITECT AS COPYRIGHT HOLDER EXCEPT
AS AGREED FOR USE ON THE PROJECT FOR WHICH THE
DOCUMENT WAS ORIGINALLY ISSUED

APPLICANT: DURKAN GLENAMUCK
DEVELOPMENTS LIMITED

ARCHITECTS: MCORM ARCHITECTS

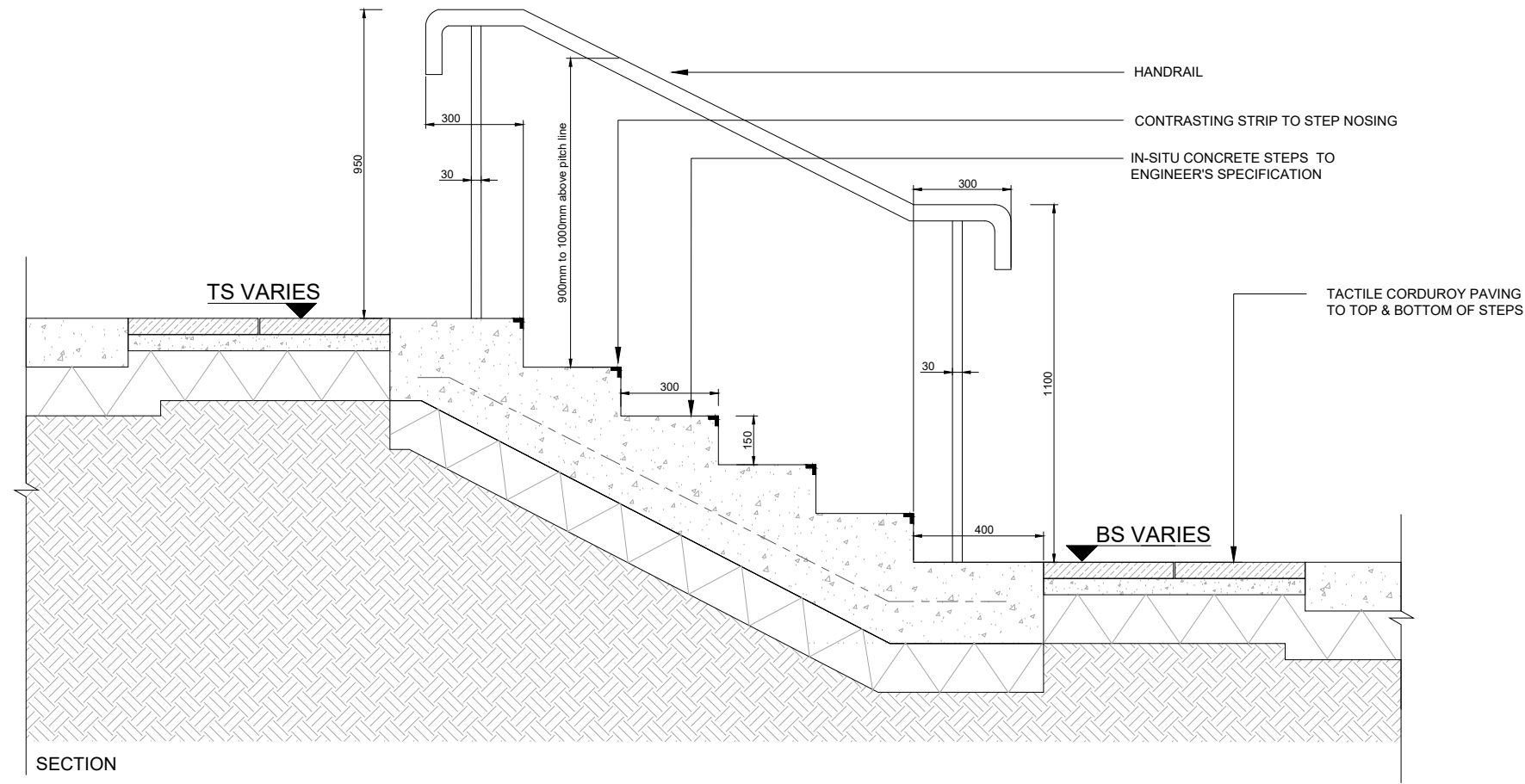
00	STAGE 3 SUBMISSION	12/2025

REVISIONS:

Job No.	XXXXX	Drawn By	WK, AC
Dwg No.	L1-801	Checked By	JM
Scale	INDICATED@A1	Date	DEC. 2025

JOB DESCRIPTION

Site	GLENAMUCK NORTH – SOUTHERN SITE
Project	LANDS AT GLENAMUCK DISTRICT DISTRIBUTOR RD
Title	HARD LANDSCAPE DETAILS - KERB & EDGING



01 TYPICAL DETAIL: IN-SITU CONCRETE STEPS
SCALE: 1:10@A1

NOTE
ALL DIMENSIONS TO BE CHECKED ON SITE
NO DIMENSIONS TO BE SCALED FROM THIS DRAWING
THIS DRAWING IS TO BE READ IN CONJUNCTION WITH
RELEVANT CONSULTANTS DRAWINGS
NO PART OF THIS DOCUMENT MAY BE RE-PRODUCED OR
TRANSMITTED IN ANY FORM OR STORED IN ANY RETRIEVAL
SYSTEM OF ANY NATURE WITHOUT THE WRITTEN PERMISSION
OF THE LANDSCAPE ARCHITECT AS COPYRIGHT HOLDER EXCEPT
AS AGREED FOR USE ON THE PROJECT FOR WHICH THE
DOCUMENT WAS ORIGINALLY ISSUED

APPLICANT: DURKAN GLENAMUCK
DEVELOPMENTS LIMITED

ARCHITECTS: MCORM ARCHITECTS

00	STAGE 3 SUBMISSION	12/2025

REVISIONS:

Job No.	XXXXX	Drawn By	WK, AC
Dwg No.	L1-802_1	Checked By	JM
Scale	INDICATED@A1	Date	DEC. 2025

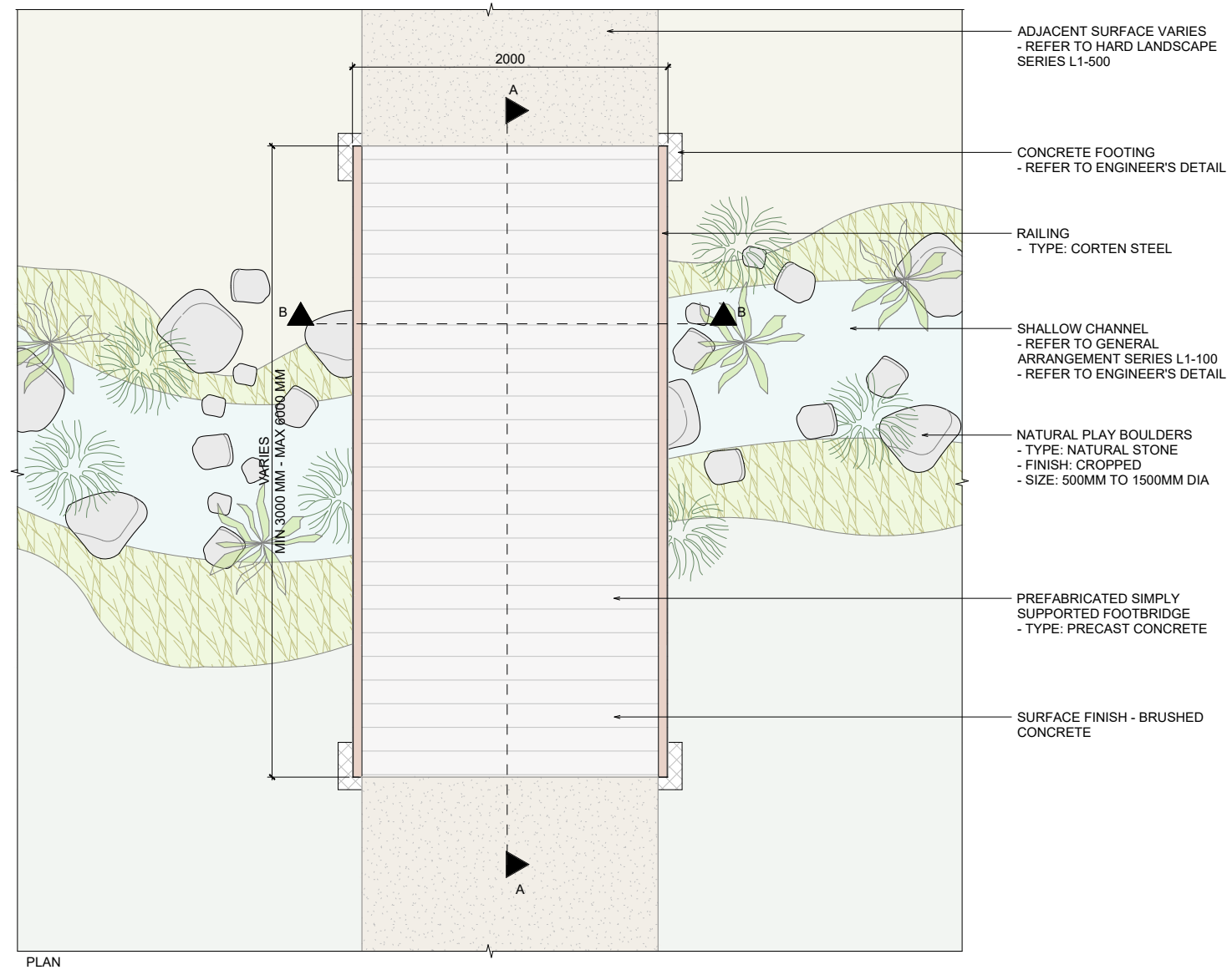
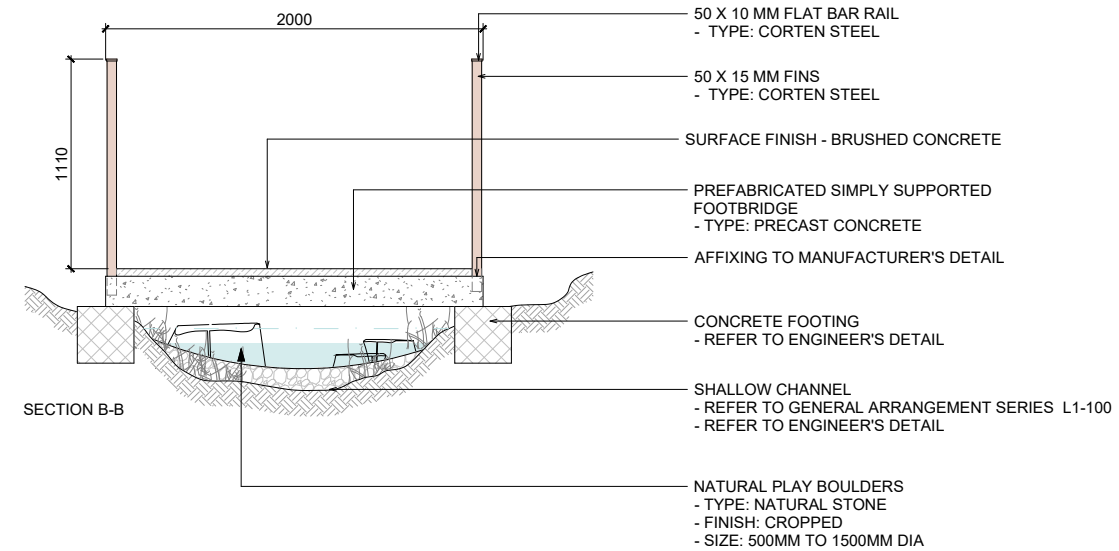
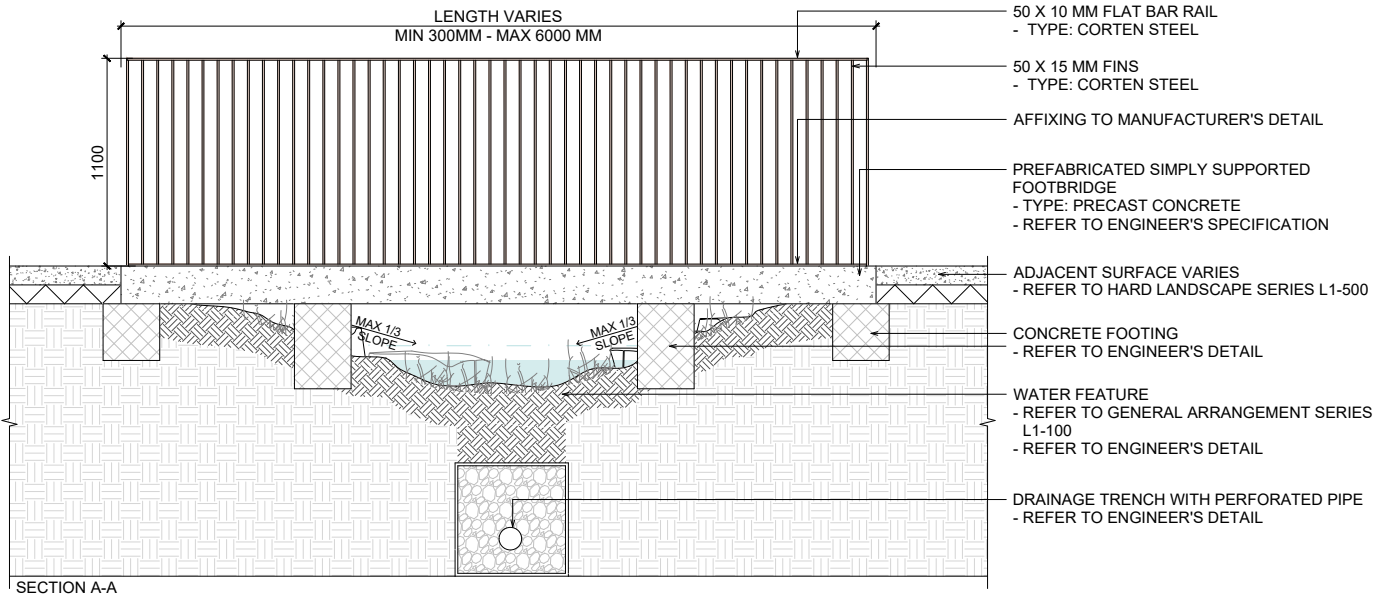
JOB DESCRIPTION

Site	GLENAMUCK NORTH – SOUTHERN SITE
Project	LANDS AT GLENAMUCK DISTRICT DISTRIBUTOR RD
Title	HARD LANDSCAPE - DETAILS STEPS



NMP
Niall Montgomery + Partners

Architects 33 Rock Road, Williamstown, Blackrock, Co. Dublin
Telephones : 2121 800 Fax :2121 007 E mail : info@nmp.ie



DETAIL FOR DESIGN INTENT ONLY
- REFER TO ENGINEER AND
SPECIALIST CONSULTANT
FOR FABRICATION AND INSTALLATION

01 TYPICAL DETAIL: CROSSING BRIDGE
SCALE: 1:20 @A1

NOTE
ALL DIMENSIONS TO BE CHECKED ON SITE
NO DIMENSIONS TO BE SCALED FROM THIS DRAWING
THIS DRAWING IS TO BE READ IN CONJUNCTION WITH
RELEVANT CONSULTANTS DRAWINGS
NO PART OF THIS DOCUMENT MAY BE RE-PRODUCED OR
TRANSMITTED IN ANY FORM OR STORED IN ANY RETRIEVAL
SYSTEM OF ANY NATURE WITHOUT THE WRITTEN PERMISSION
OF THE LANDSCAPE ARCHITECT AS COPYRIGHT HOLDER EXCEPT
AS AGREED FOR USE ON THE PROJECT FOR WHICH THE
DOCUMENT WAS ORIGINALLY ISSUED

APPLICANT: DURKAN GLENAMUCK
DEVELOPMENTS LIMITED

ARCHITECTS: MCORM ARCHITECTS

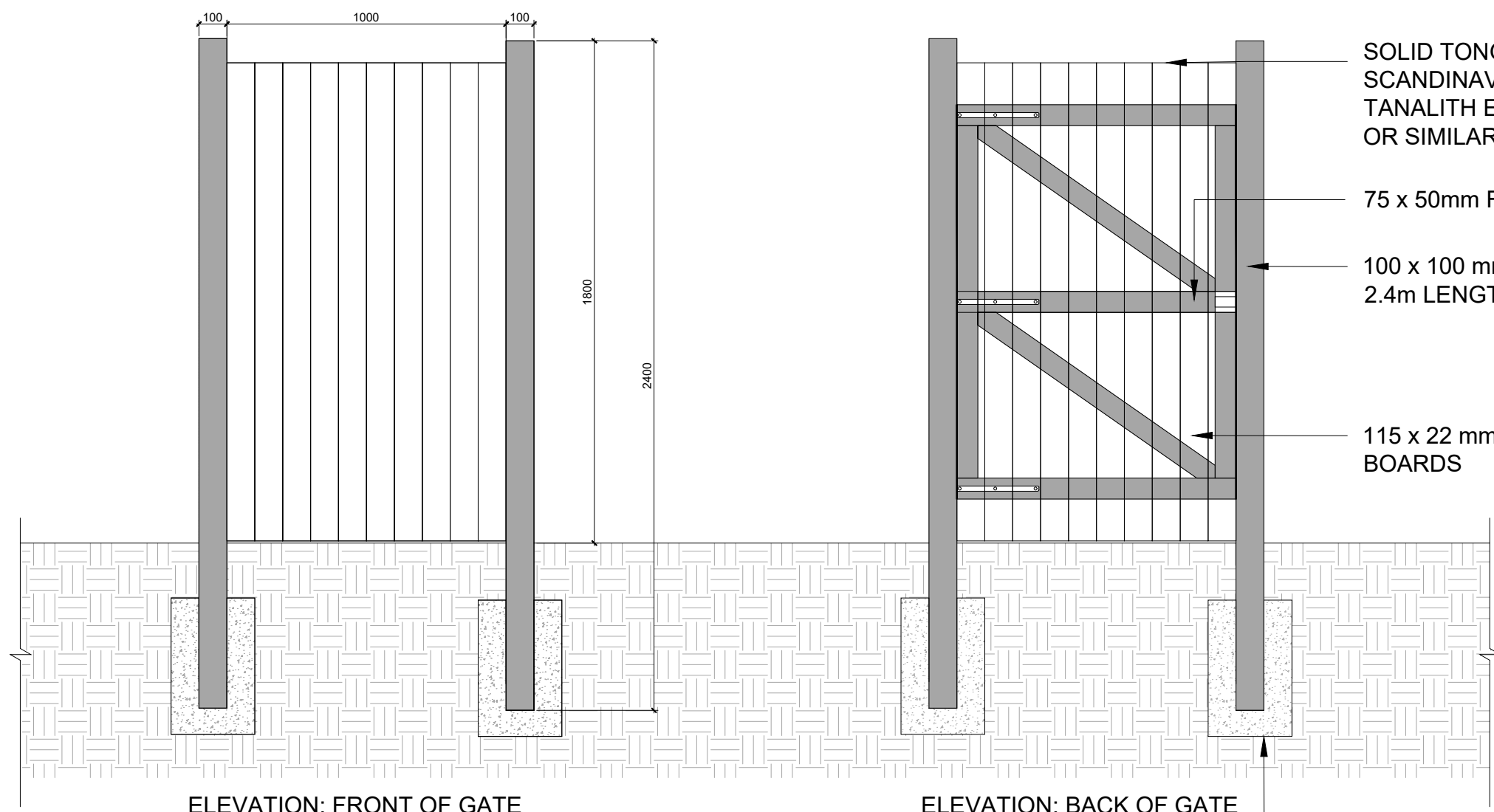
00 STAGE 3 SUBMISSION 12/2025

REVISIONS:

Job No.	XXXXX	Drawn By	WK, AC
Dwg No.	L1-802_2	Checked By	JM
Scale	INDICATED@A1	Date	DEC. 2025

JOB DESCRIPTION

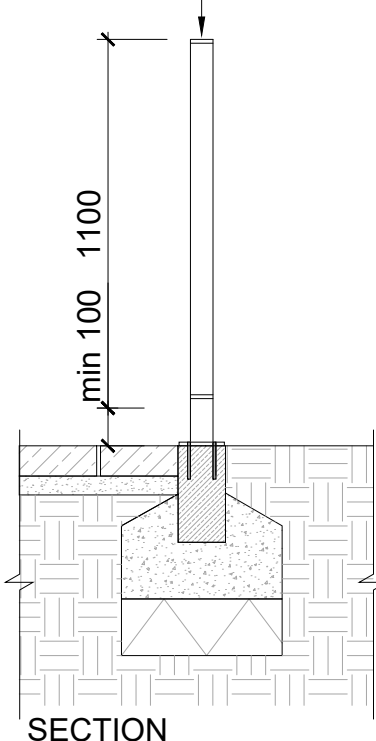
Site	GLENAMUCK NORTH – SOUTHERN SITE
Project	LANDS AT GLENAMUCK DISTRICT DISTRIBUTOR RD
Title	HARD LANDSCAPE - CROSSING DETAIL



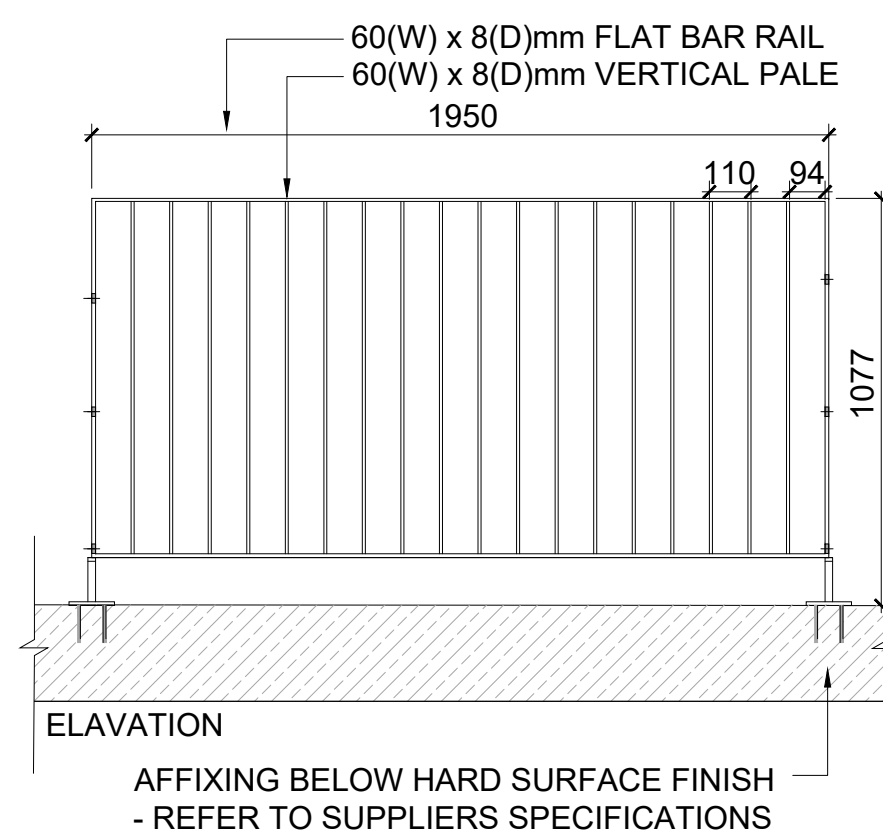
01 TYPICAL DETAIL: GATE TO BACK GARDEN
SCALE: 1:20 @A1

FOUNDATIONS & SUB BASE
- REFER ENGINEER'S SPECIFICATION

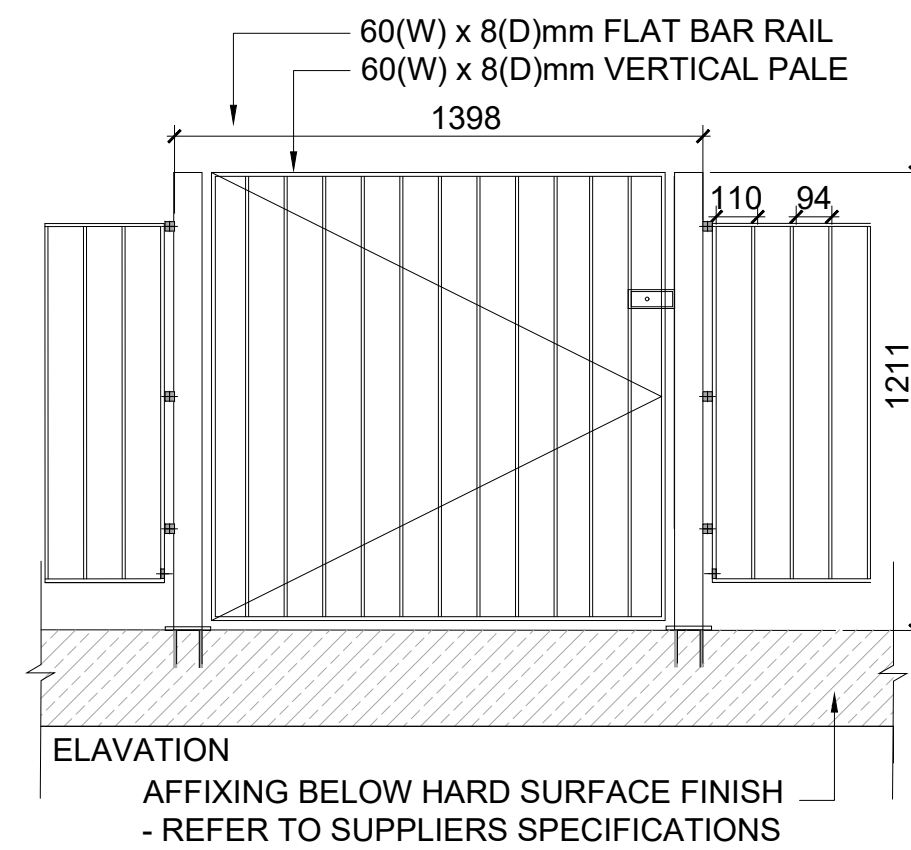
RIMINI STYLE RAILING
FOR FALL PROTECTION
TYPE: MILD STEEL
SIZE: 60(L) x 8(W) x 1100(H)mm
COLOUR: RAL BLACK
FINISH: GALVANISED
& POWDER COATED
OR SIMILAR AND APPROVED




SECTION




02 TYPICAL DETAIL: PRIVATE AMENITY SPACE AND COS RAILING
SCALE: 1:20 @A1



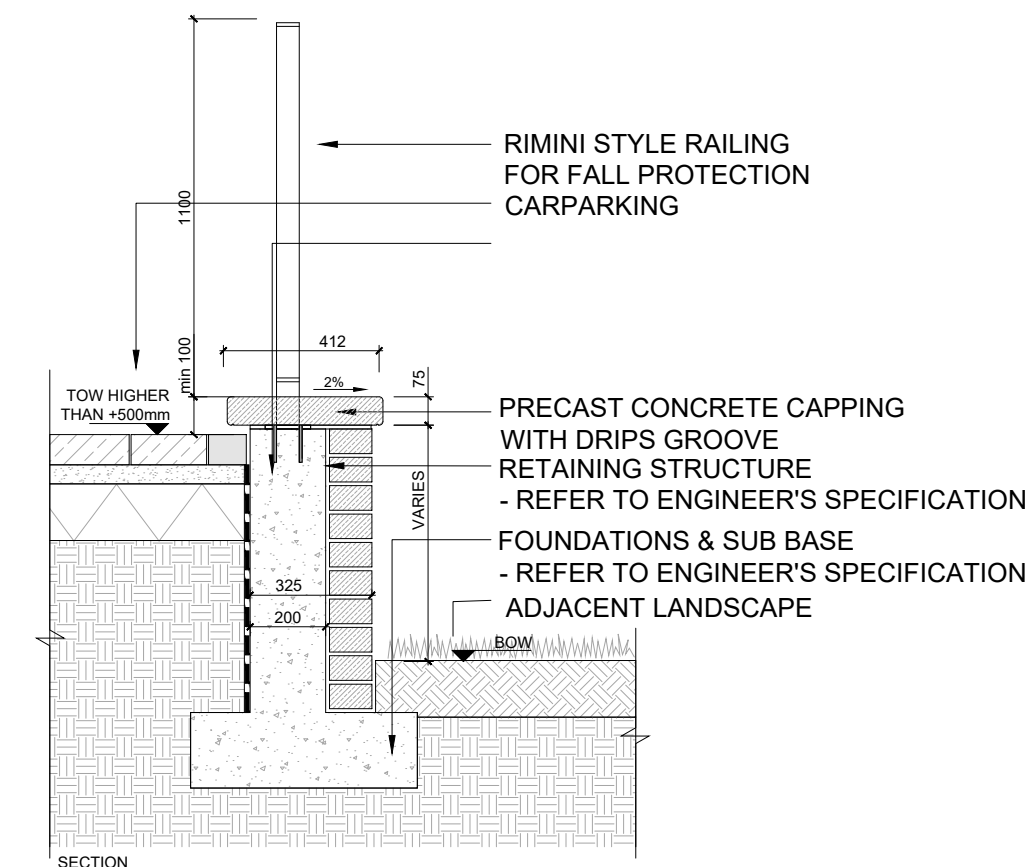
03 TYPICAL DETAIL: PRIVATE AMMINITY SPACE GATE
SCALE: 1:20 @A1



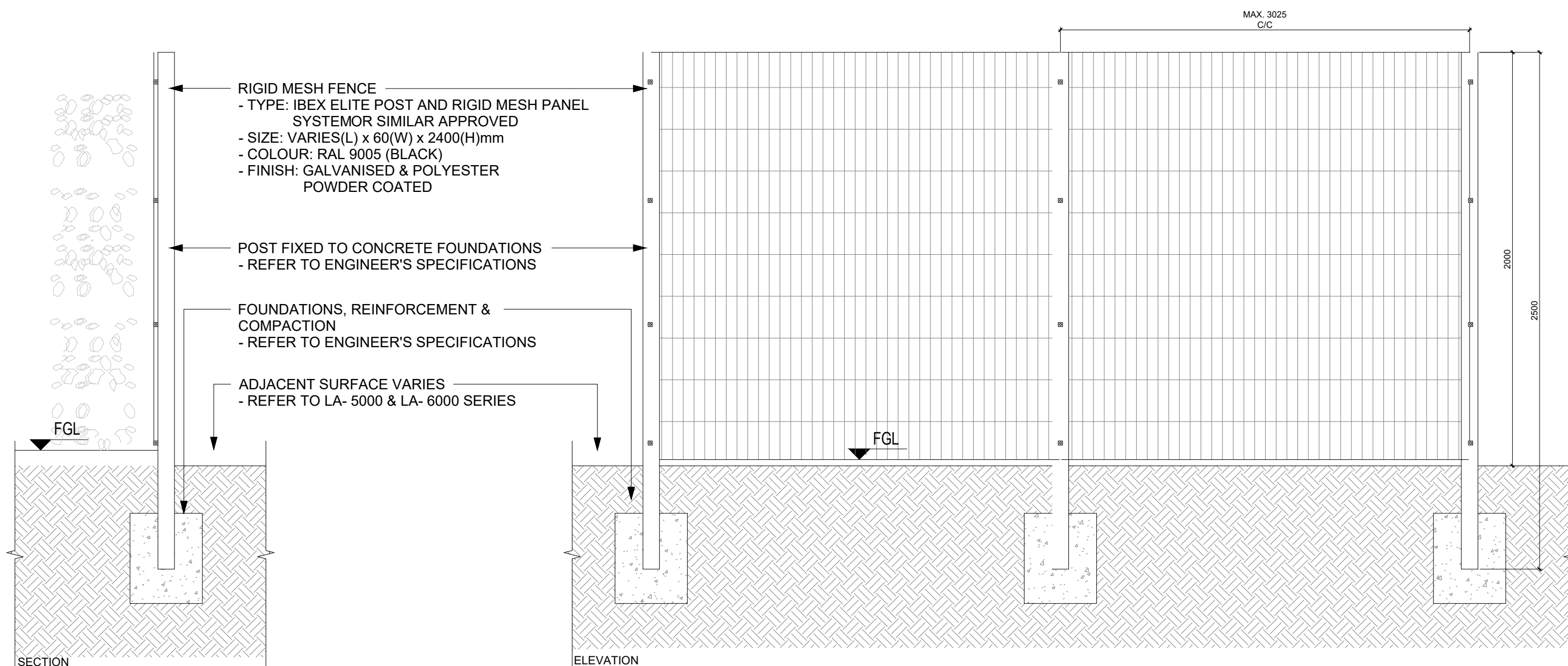
04 BACK GARDEN BLOCK WALL TO PUBLIC SPACE
SCALE: 1:20 @A1



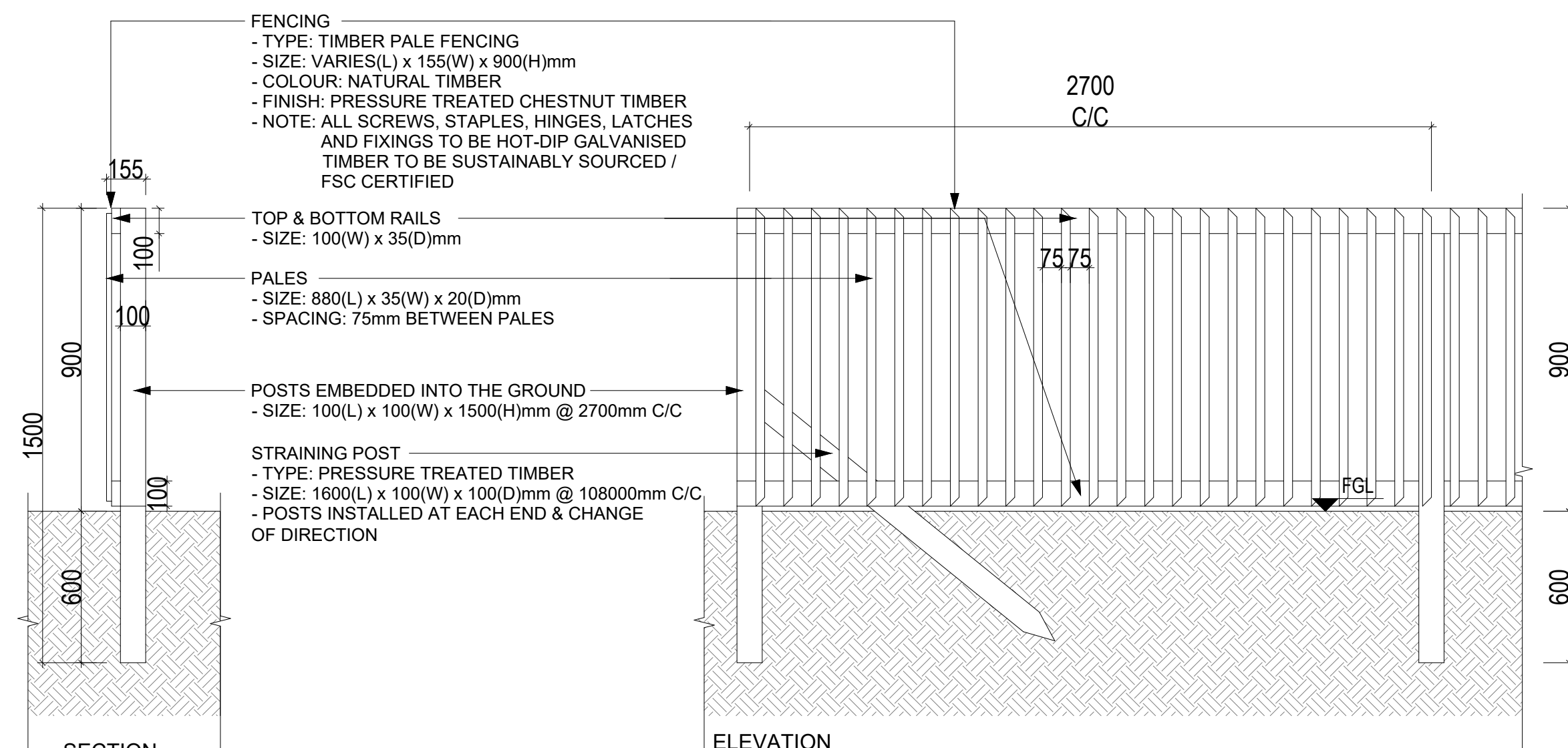
05 BACK GARDEN RENDER BLOCK WALL TO PUBLIC SPACE
SCALE: 1:20 @A1



06 TYPICAL DETAIL : LANDSCAPE RETAINING WALL
SCALE: 1:20 @A1



07 IBEX RIGID MESH PARKLAND FENCE
SCALE: 1:20 @A1



08 TYPICAL DETAIL: 900mm HIGHT CHESTNUT PALE FENCING
SCALE: 1:20 @A1

NOTE
ALL DIMENSIONS TO BE CHECKED ON SITE
NO DIMENSIONS TO BE SCALED FROM THIS DRAWING
THIS DRAWING IS TO BE READ IN CONJUNCTION WITH
RELEVANT CONSULTANTS DRAWINGS
NO PART OF THIS DOCUMENT MAY BE RE-PRODUCED OR
TRANSMITTED IN ANY FORM OR STORED IN ANY RETRIEVAL
SYSTEM OF ANY NATURE WITHOUT THE WRITTEN PERMISSION
OF THE LANDSCAPE ARCHITECT AS COPYRIGHT HOLDER EXCEPT
AS AGREED FOR USE ON THE PROJECT FOR WHICH THE
DOCUMENT WAS ORIGINALLY ISSUED

APPLICANT: DURKAN GLENAMUCK
DEVELOPMENTS LIMITED

ARCHITECTS: MCORM ARCHITECTS

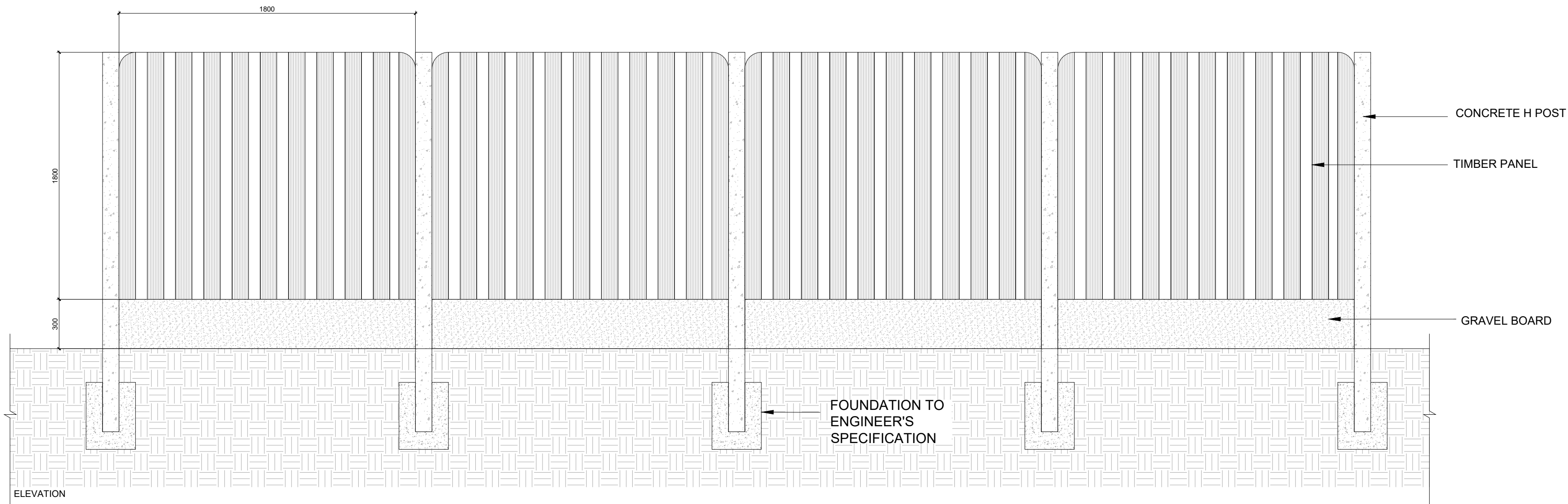
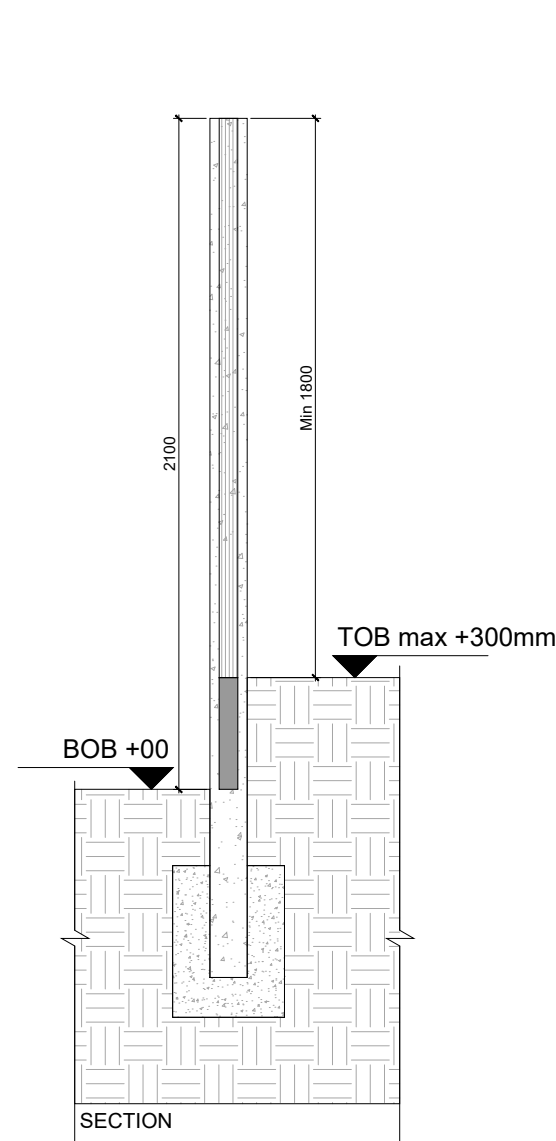
00 STAGE 3 SUBMISSION 12/2025

REVISIONS:

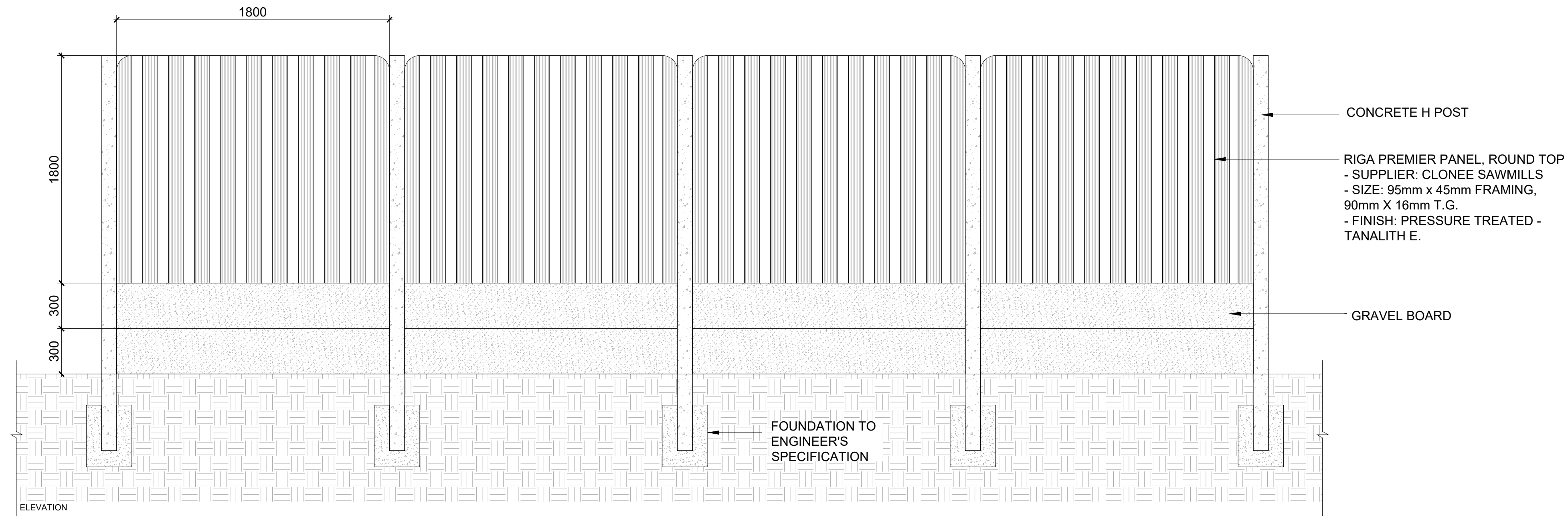
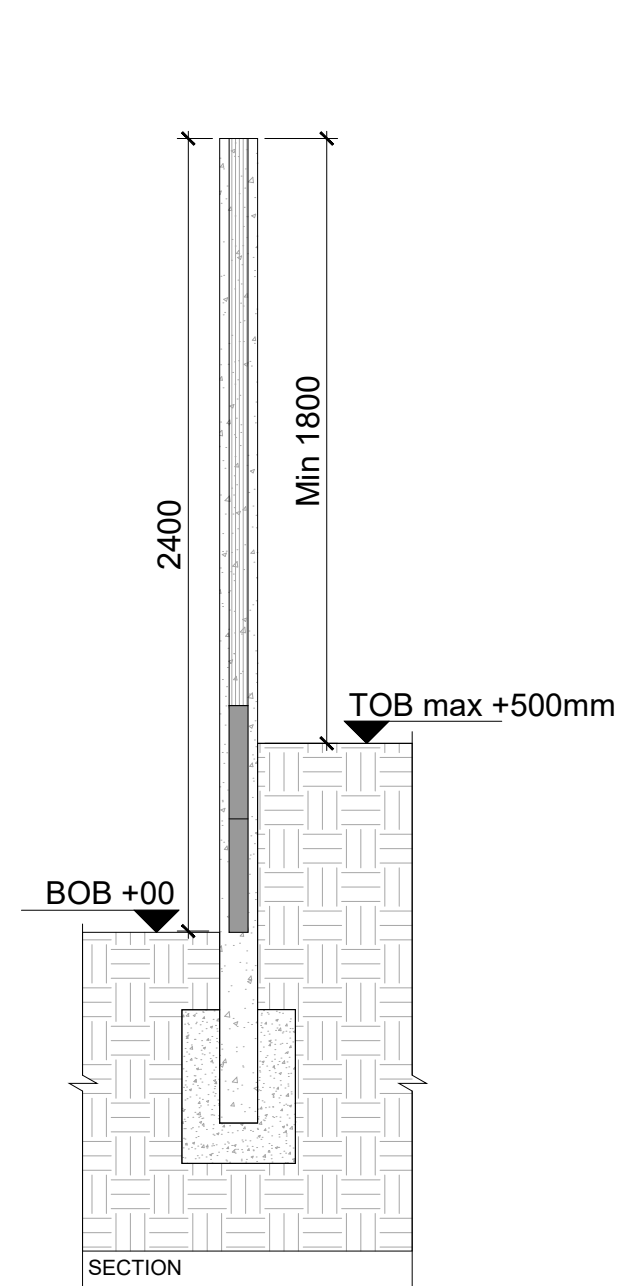
Job No.	XXXXX	Drawn By	WK, AC
Dwg No.	L1-803_1	Checked By	JM
Scale	INDICATED@A1	Date	DEC. 2025

JOB DESCRIPTION

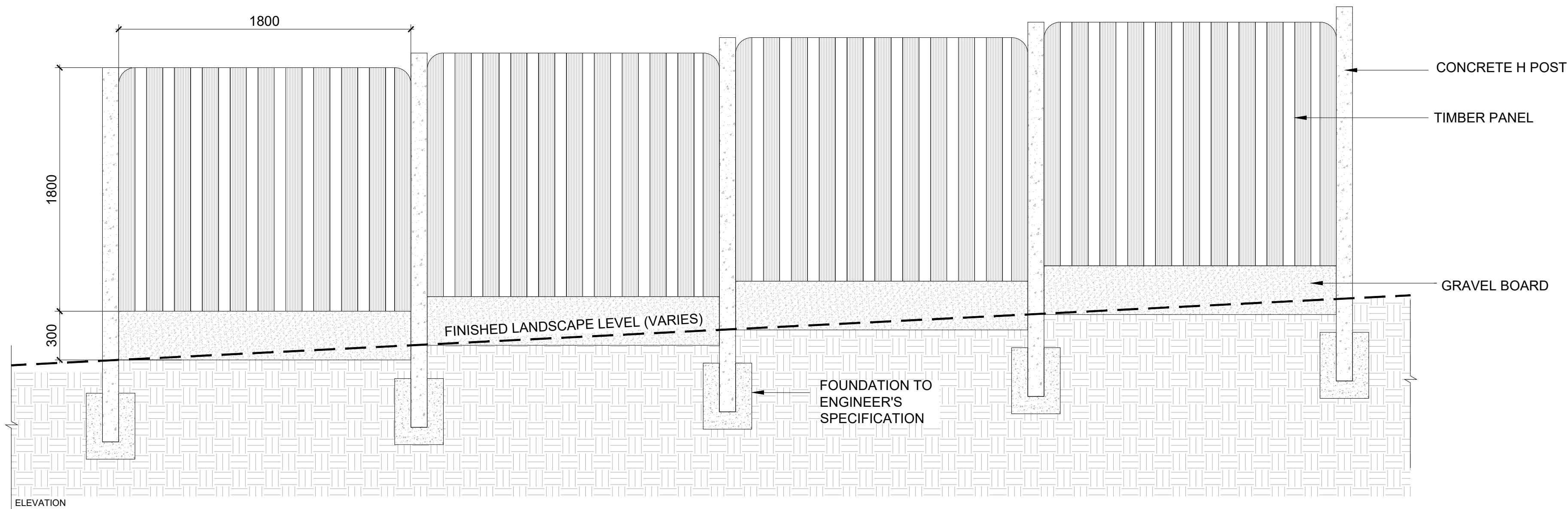
Site	GLENAMUCK NORTH - SOUTHERN SITE
Project	LANDS AT GLENAMUCK DISTRICT DISTRIBUTOR RD
Title	HARD LANDSCAPE - DETAILS BOUNDARY - SHEET 1 OF 2



08 TYPICAL DETAIL : 1.8-2.1M HIGH CONCRETE POSTS & TIMBER PANEL FENCE TO REAR GARDEN DIVISION (RETAINING UP TO 300MM)
SCALE: 1:20 @A1



09 TYPICAL DETAIL : 1.8-2.4M HIGH CONCRETE POSTS & TIMBER PANEL FENCE TO REAR GARDEN DIVISION (RETAINING UP TO 600MM)
SCALE: 1:20 @A1



10 TYPICAL DETAIL : 1.8M HIGH CONCRETE POSTS & TIMBER PANEL FENCE TO REAR GARDEN DIVISION
SCALE: 1:20 @A1

NOTE
ALL DIMENSIONS TO BE CHECKED ON SITE
NO DIMENSIONS TO BE SCALED FROM THIS DRAWING
THIS DRAWING IS TO BE READ IN CONJUNCTION WITH
RELEVANT CONSULTANTS DRAWINGS
NO PART OF THIS DOCUMENT MAY BE RE-PRODUCED OR
TRANSMITTED IN ANY FORM OR STORED IN ANY RETRIEVAL
SYSTEM OF ANY NATURE WITHOUT THE WRITTEN PERMISSION
OF THE LANDSCAPE ARCHITECT AS COPYRIGHT HOLDER EXCEPT
AS AGREED FOR USE ON THE PROJECT FOR WHICH THE
DOCUMENT WAS ORIGINALLY ISSUED

APPLICANT: DURKAN GLENAMUCK
DEVELOPMENTS LIMITED

ARCHITECTS: MCORM ARCHITECTS

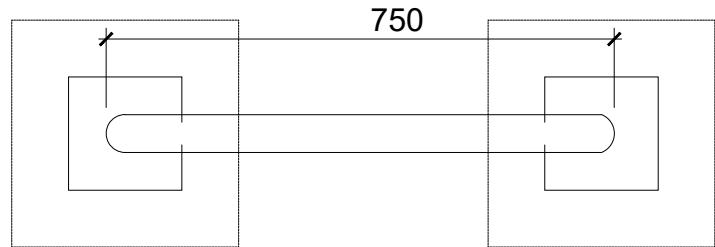
00 STAGE 3 SUBMISSION 12/2025

REVISIONS:

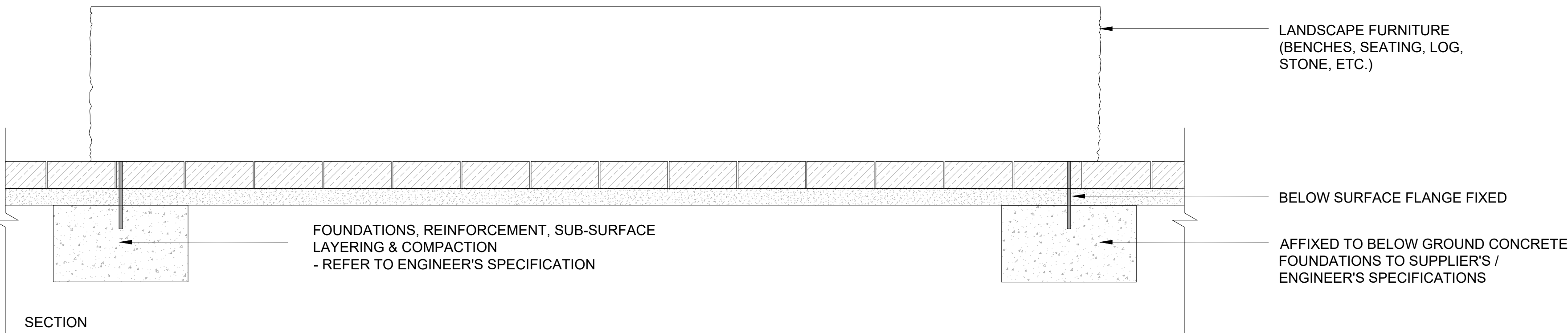
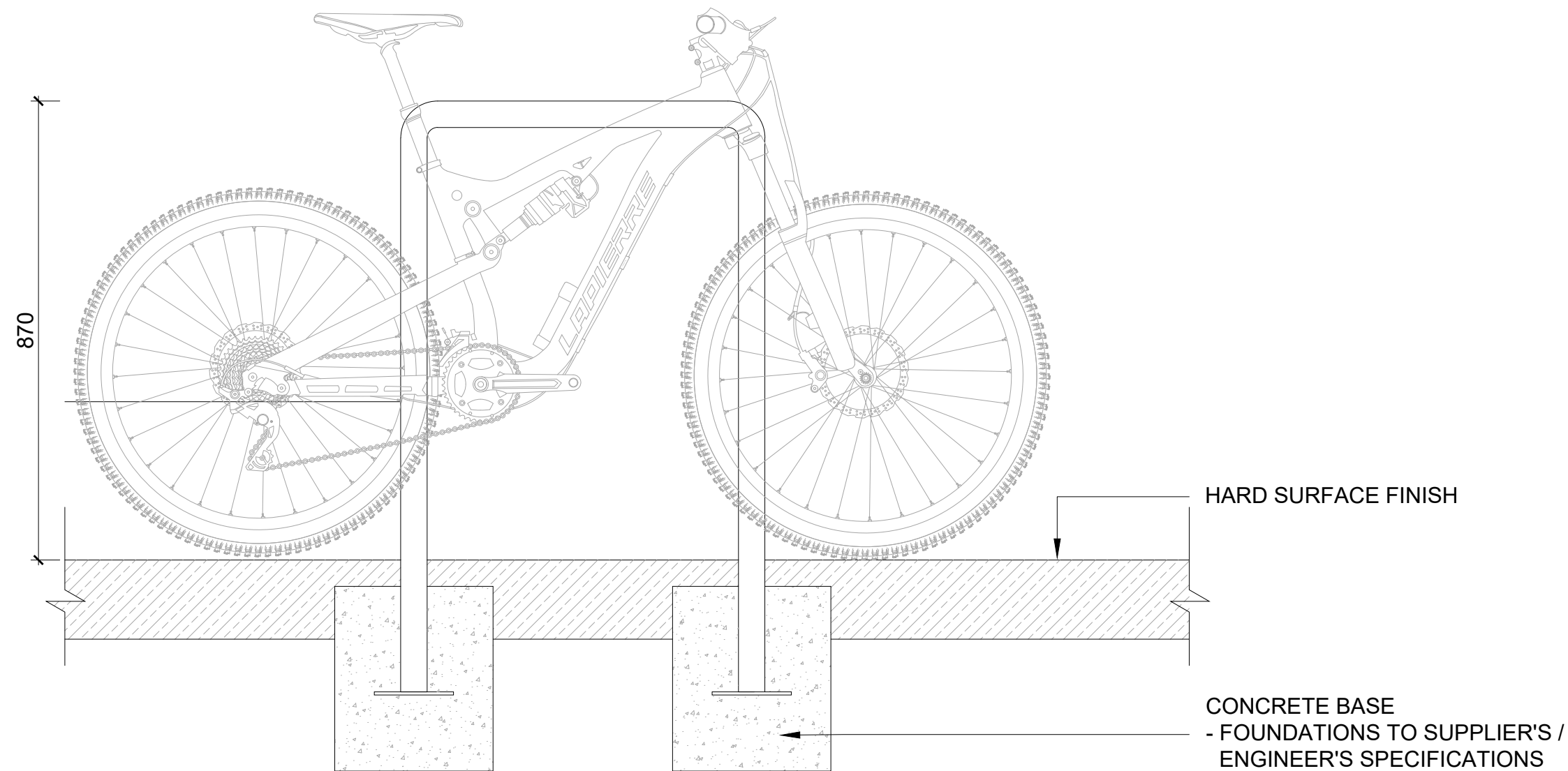
Job No.	XXXXX	Drawn By	WK, AC
Dwg No.	L1-803_2	Checked By	JM
Scale	INDICATED@A1	Date	DEC. 2025

JOB DESCRIPTION

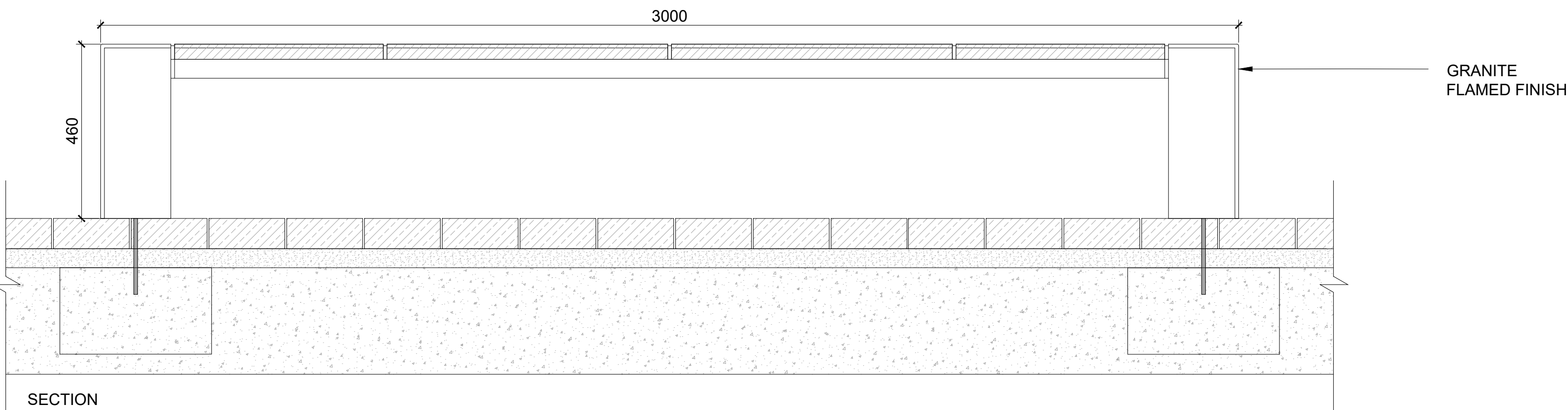
Site	GLENAMUCK NORTH – SOUTHERN SITE
Project	LANDS AT GLENAMUCK DISTRICT DISTRIBUTOR RD
Title	HARD LANDSCAPE - DETAILS BOUNDARY - SHEET 2 OF 2



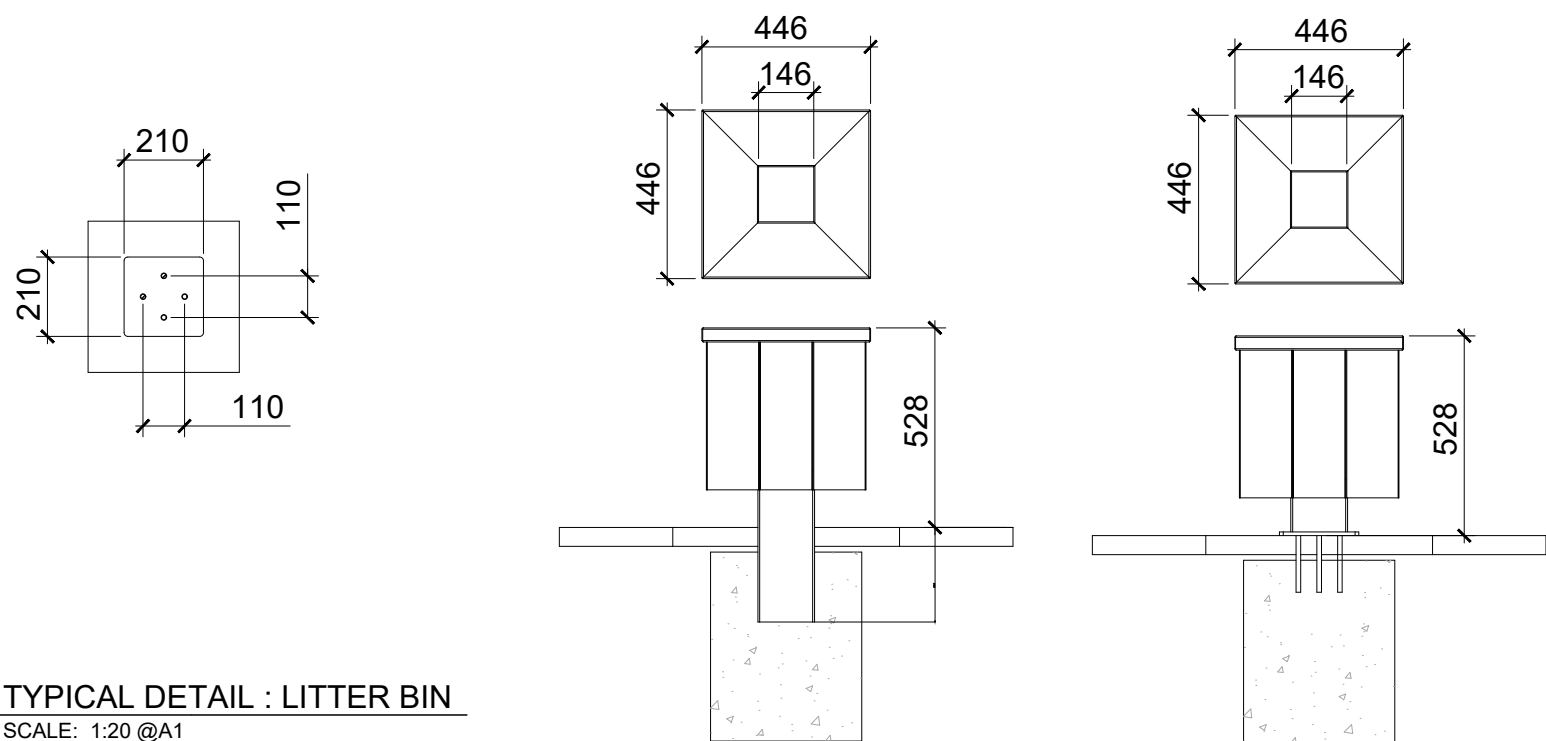
01 TYPICAL DETAIL : TYPICAL SHEFFIELD BIKE STAND
SCALE: 1:10 @A1



03 TYPICAL DETAIL: LANDSCAPE FURNITURE (BENCH + SEAT + LOG + STONE)
SCALE: 1:10 @A1

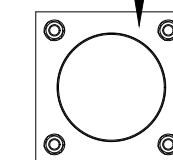


04 TYPICAL DETAIL: LANDSCAPE FURNITURE (GRANITE FLAMED FINISH)
SCALE: 1:10 @A1

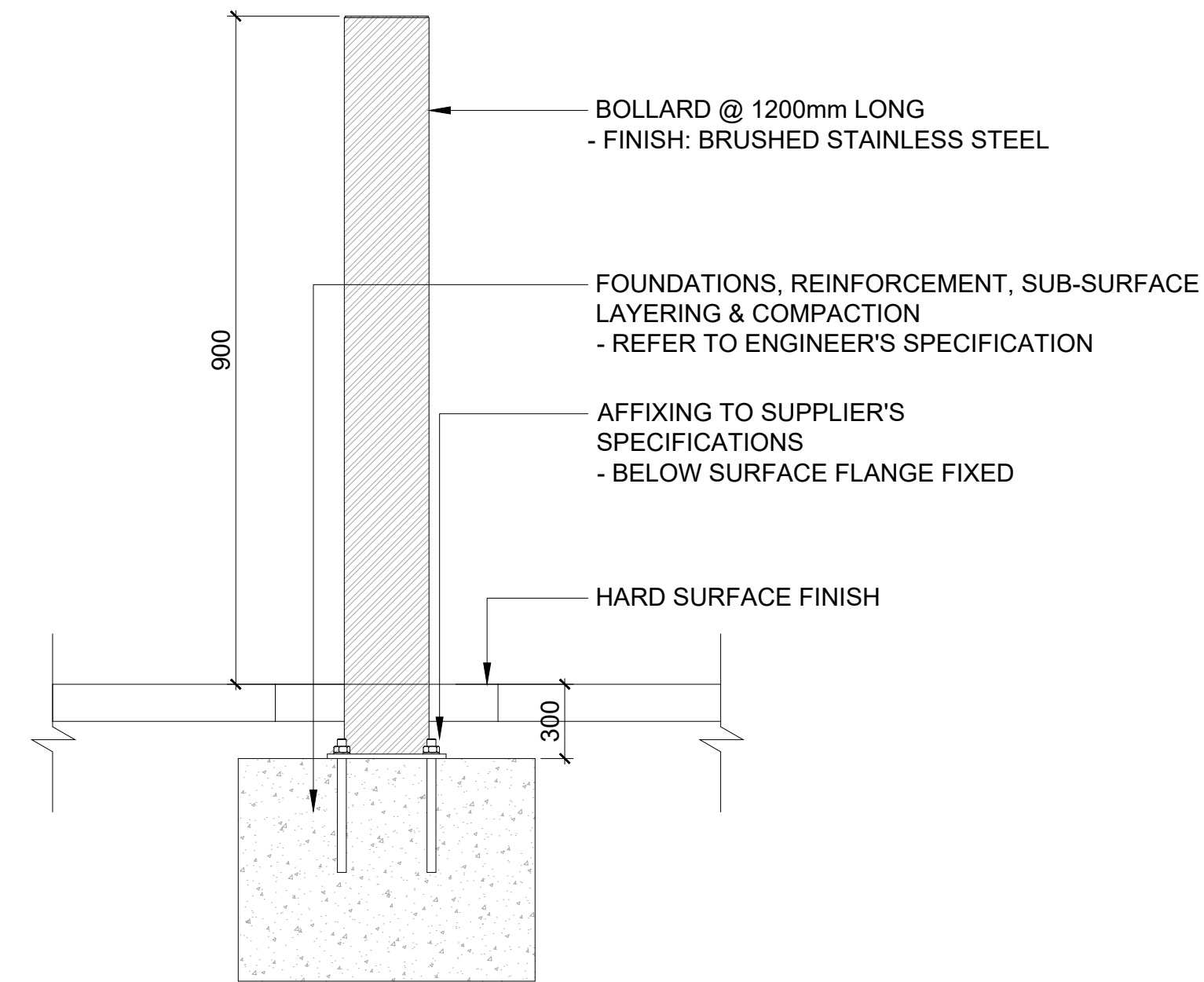


05 TYPICAL DETAIL : LITTER BIN
SCALE: 1:20 @A1

AFFIXING TO SUPPLIER'S SPECIFICATIONS

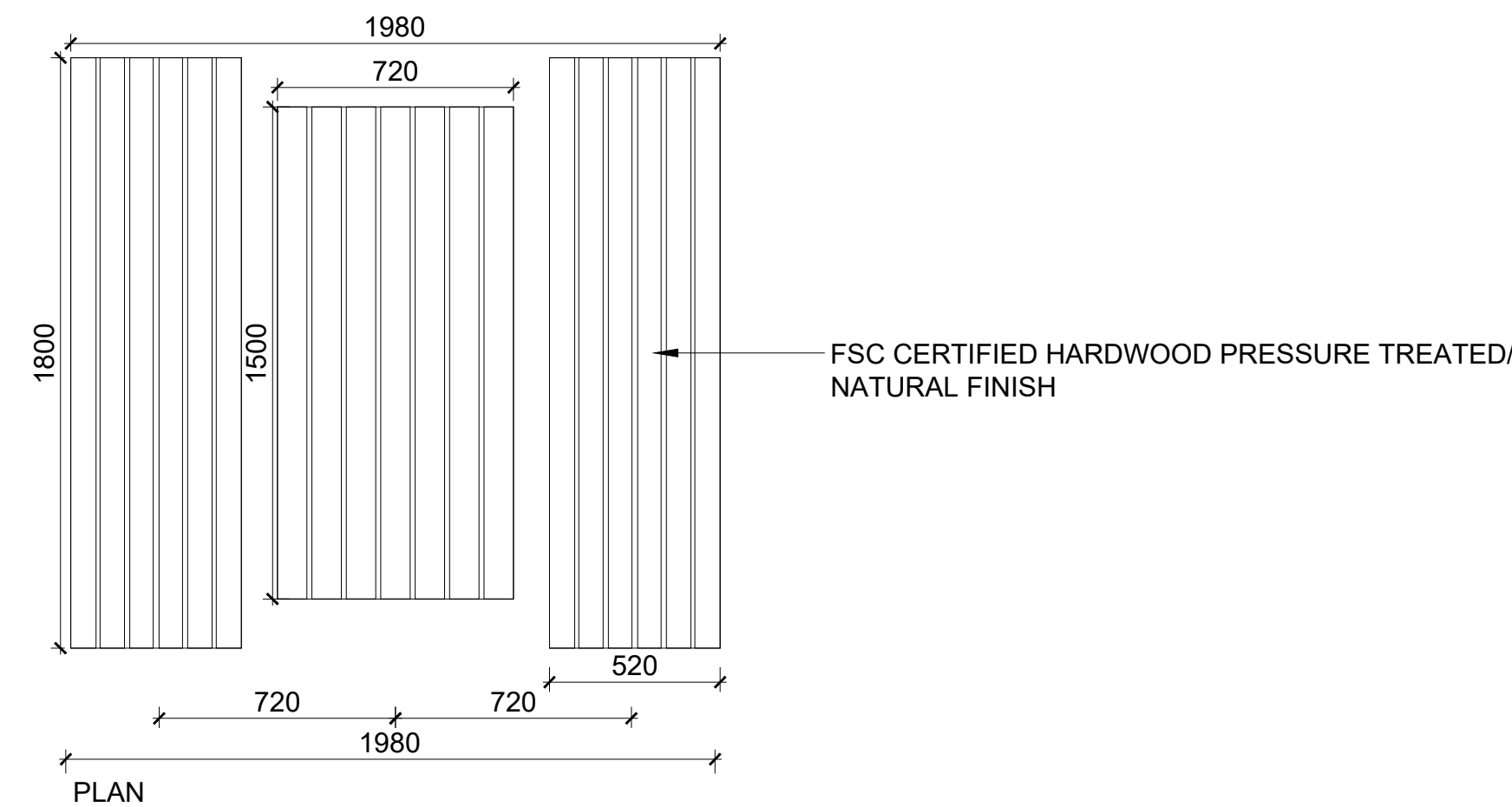


PLAN

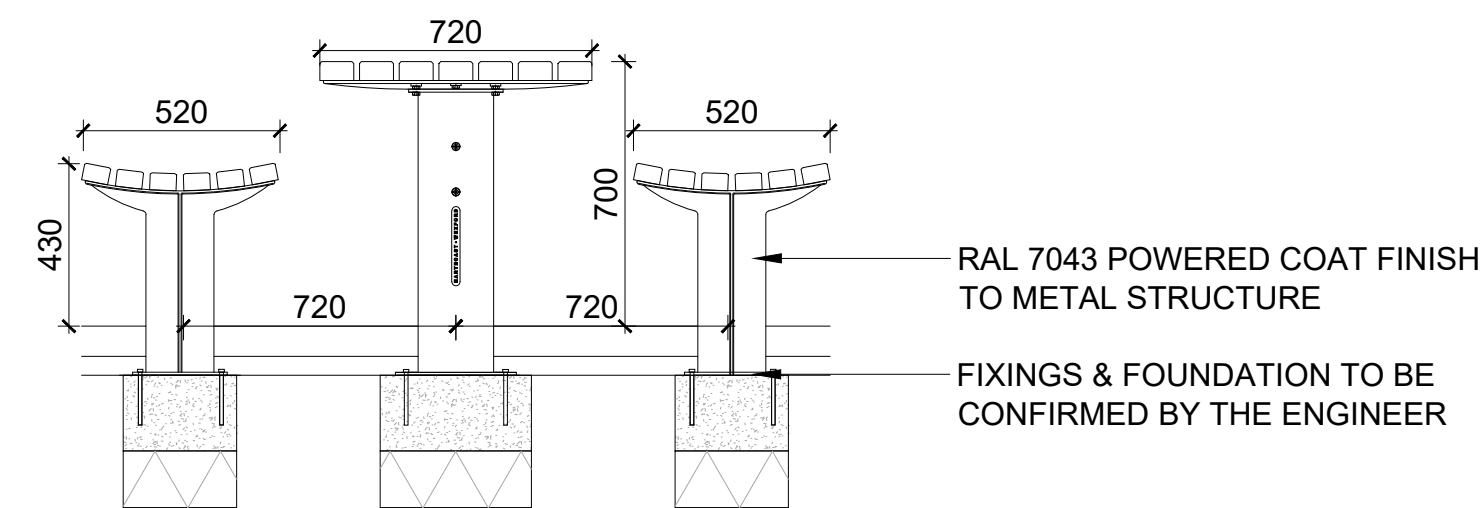


SECTION

02 TYPICAL DETAIL : FIXED BOLLARD DETAIL
SCALE: 1:10 @A1



PLAN



SECTION

06 T2: (HC2026) PICNIC SET TIMBER & CAST IRON BY HARTECAST
SCALE: 1:20 @A1

NOTE
ALL DIMENSIONS TO BE CHECKED ON SITE
NO DIMENSIONS TO BE SCALED FROM THIS DRAWING
THIS DRAWING IS TO BE READ IN CONJUNCTION WITH
RELEVANT CONSULTANTS DRAWINGS
NO PART OF THIS DOCUMENT MAY BE RE-PRODUCED OR
TRANSMITTED IN ANY FORM OR STORED IN ANY RETRIEVAL
SYSTEM OF ANY NATURE WITHOUT THE WRITTEN PERMISSION
OF THE LANDSCAPE ARCHITECT AS COPYRIGHT HOLDER EXCEPT
AS AGREED FOR USE ON THE PROJECT FOR WHICH THE
DOCUMENT WAS ORIGINALLY ISSUED

APPLICANT: DURKAN GLENAMUCK
DEVELOPMENTS LIMITED

ARCHITECTS: MCORM ARCHITECTS

00 STAGE 3 SUBMISSION 12/2025

REVISIONS:

Job No.	XXXXX	Drawn By	WK, AC
Dwg No.	L1-804_1	Checked By	JM
Scale	INDICATED@A1	Date	DEC. 2025

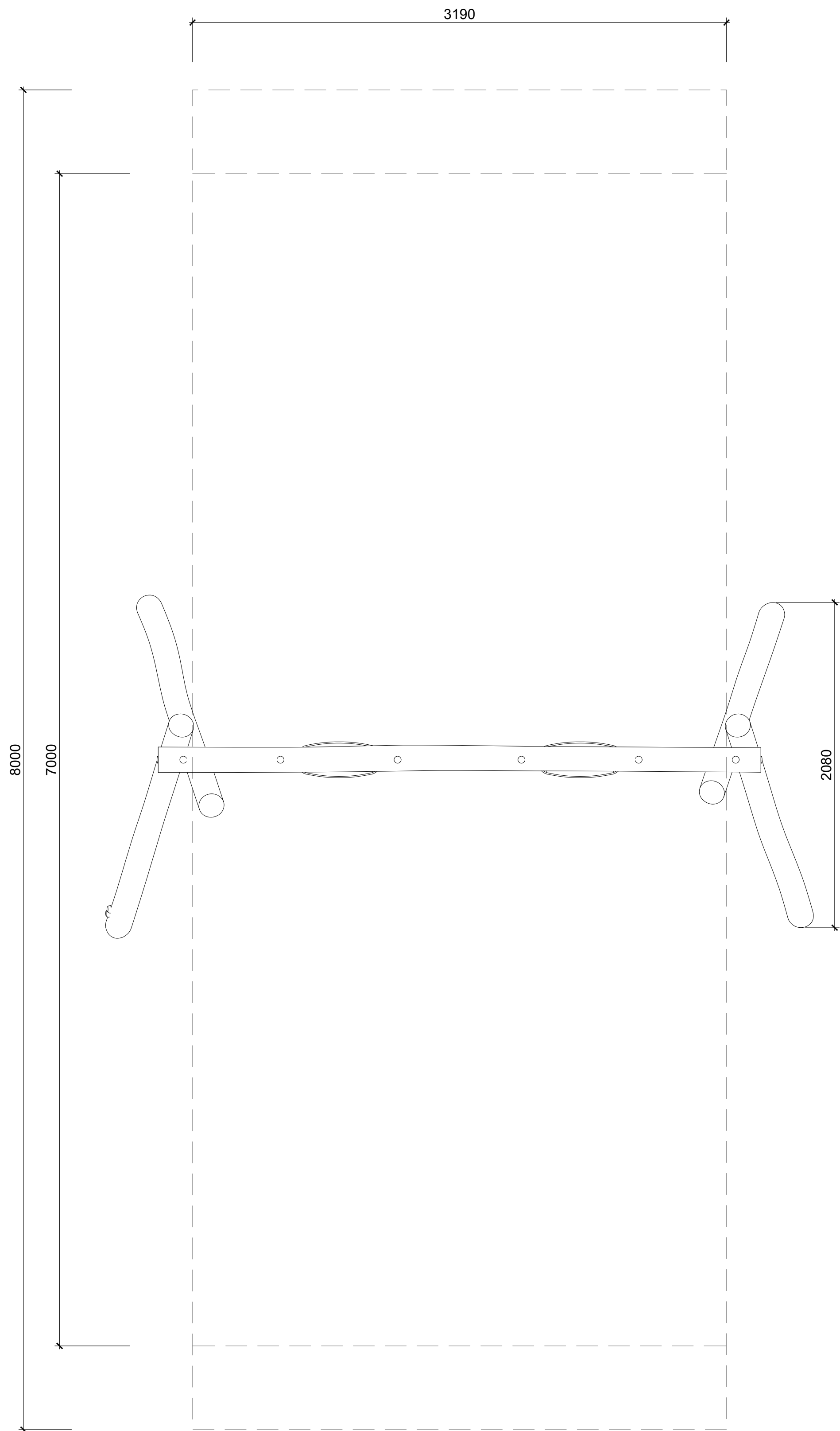
JOB DESCRIPTION

Site	GLENAMUCK NORTH – SOUTHERN SITE
Project	LANDS AT GLENAMUCK DISTRICT DISTRIBUTOR RD
Title	HARD LANDSCAPE DETAILS - ELEMENTS & FURNITURE - SHEET 1 OF 3

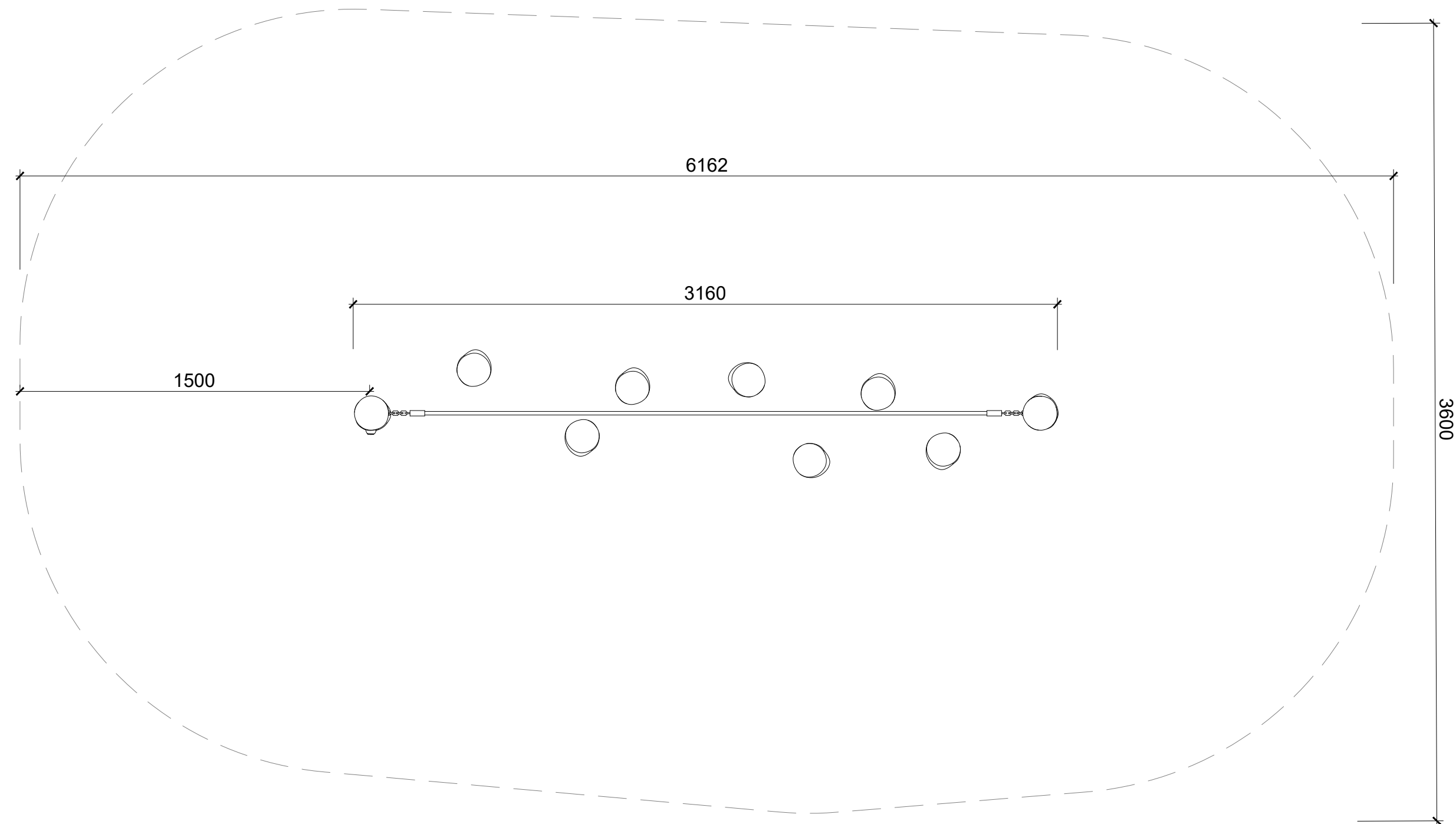


NMP
Niall Montgomery + Partners

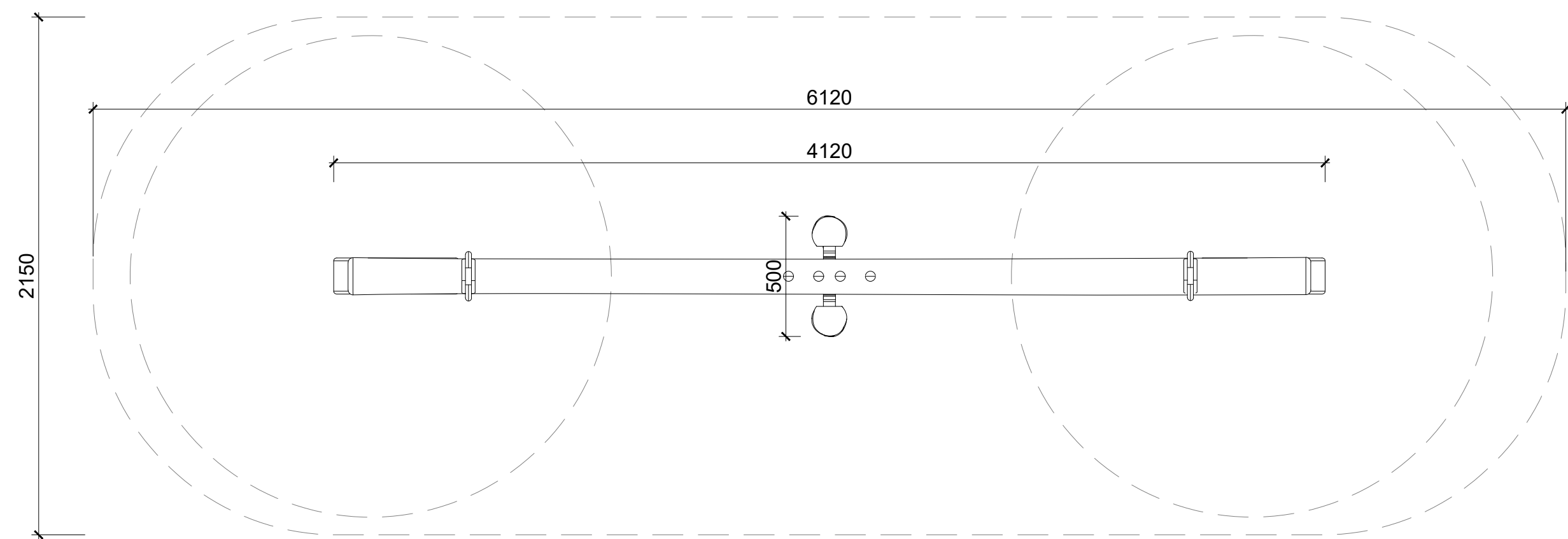
Architects 33 Rock Road, Williamstown, Blackrock, Co. Dublin
Telephones : 2121 800 Fax : 2121 007 E mail : info@nmp.ie



01 TYPICAL DETAIL: TWO SEAT SWING OR SIMILAR APPROVED
SCALE: NTS @A1



02 TYPICAL DETAIL: THE BALANCE POSTS WITH ROPE OR SIMILAR APPROVED
SCALE: 1:25 @A1



03 TYPICAL DETAIL: ENTRY SEESAW, 2 PERSONS OR SIMILAR APPROVED
SCALE: 1:25 @A1

NOTE
ALL DIMENSIONS TO BE CHECKED ON SITE
NO DIMENSIONS TO BE SCALED FROM THIS DRAWING
THIS DRAWING IS TO BE READ IN CONJUNCTION WITH
RELEVANT CONSULTANTS DRAWINGS
NO PART OF THIS DOCUMENT MAY BE RE-PRODUCED OR
TRANSMITTED IN ANY FORM OR STORED IN ANY RETRIEVAL
SYSTEM OF ANY NATURE WITHOUT THE WRITTEN PERMISSION
OF THE LANDSCAPE ARCHITECT AS COPYRIGHT HOLDER EXCEPT
AS AGREED FOR USE ON THE PROJECT FOR WHICH THE
DOCUMENT WAS ORIGINALLY ISSUED

APPLICANT: DURKAN GLENAMUCK
DEVELOPMENTS LIMITED

ARCHITECTS: MCORM ARCHITECTS

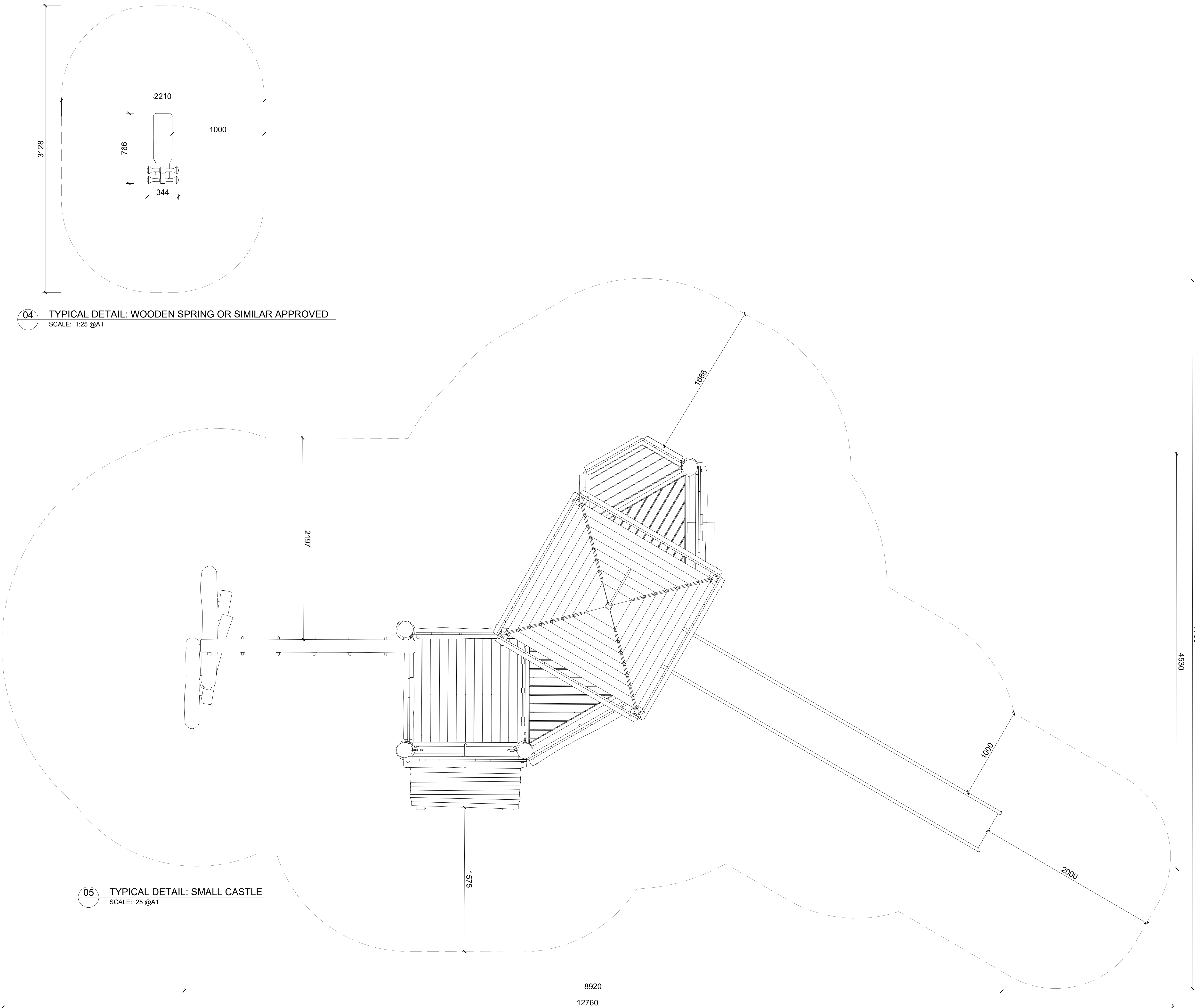
00	STAGE 3 SUBMISSION	12/2025

REVISIONS:

Job No.	XXXXX	Drawn By	WK, AC
Dwg No.	L1-804_2	Checked By	JM
Scale	INDICATED@A1	Date	DEC. 2025

JOB DESCRIPTION

Site	GLENAMUCK NORTH – SOUTHERN SITE
Project	LANDS AT GLENAMUCK DISTRICT DISTRIBUTOR RD
Title	HARD LANDSCAPE DETAILS - ELEMENTS & FURNITURE SHEET 2 OF 3



04 TYPICAL DETAIL: WOODEN SPRING OR SIMILAR APPROVED
SCALE: 1:25 @A1

05 TYPICAL DETAIL: SMALL CASTLE
SCALE: 25 @A1

NOTE
ALL DIMENSIONS TO BE CHECKED ON SITE
NO DIMENSIONS TO BE SCALED FROM THIS DRAWING
THIS DRAWING IS TO BE READ IN CONJUNCTION WITH
RELEVANT CONSULTANTS DRAWINGS
NO PART OF THIS DOCUMENT MAY BE RE-PRODUCED OR
TRANSMITTED IN ANY FORM OR STORED IN ANY RETRIEVAL
SYSTEM OF ANY NATURE WITHOUT THE WRITTEN PERMISSION
OF THE LANDSCAPE ARCHITECT AS COPYRIGHT HOLDER EXCEPT
AS AGREED FOR USE ON THE PROJECT FOR WHICH THE
DOCUMENT WAS ORIGINALLY ISSUED

APPLICANT: DURKAN GLENAMUCK
DEVELOPMENTS LIMITED

ARCHITECTS: MCORM ARCHITECTS

00	STAGE 3 SUBMISSION	12/2025

REVISIONS:

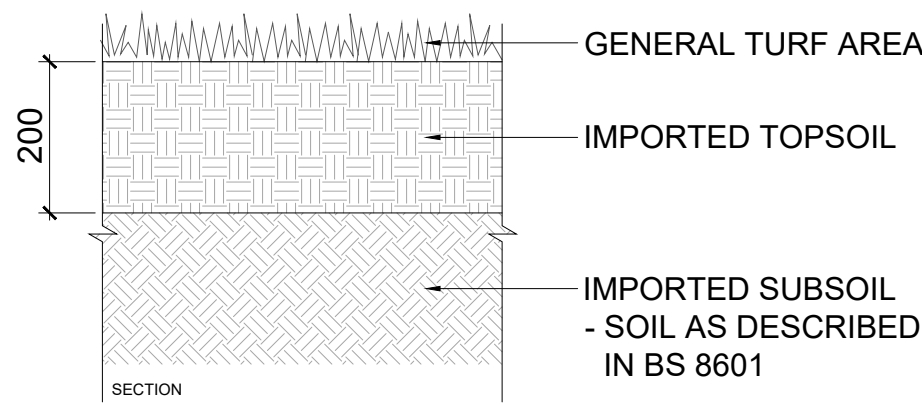
Job No.	XXXXX	Drawn By	WK, AC
Dwg No.	L1-804_3	Checked By	JM
Scale	INDICATED@A1	Date	DEC. 2025

JOB DESCRIPTION

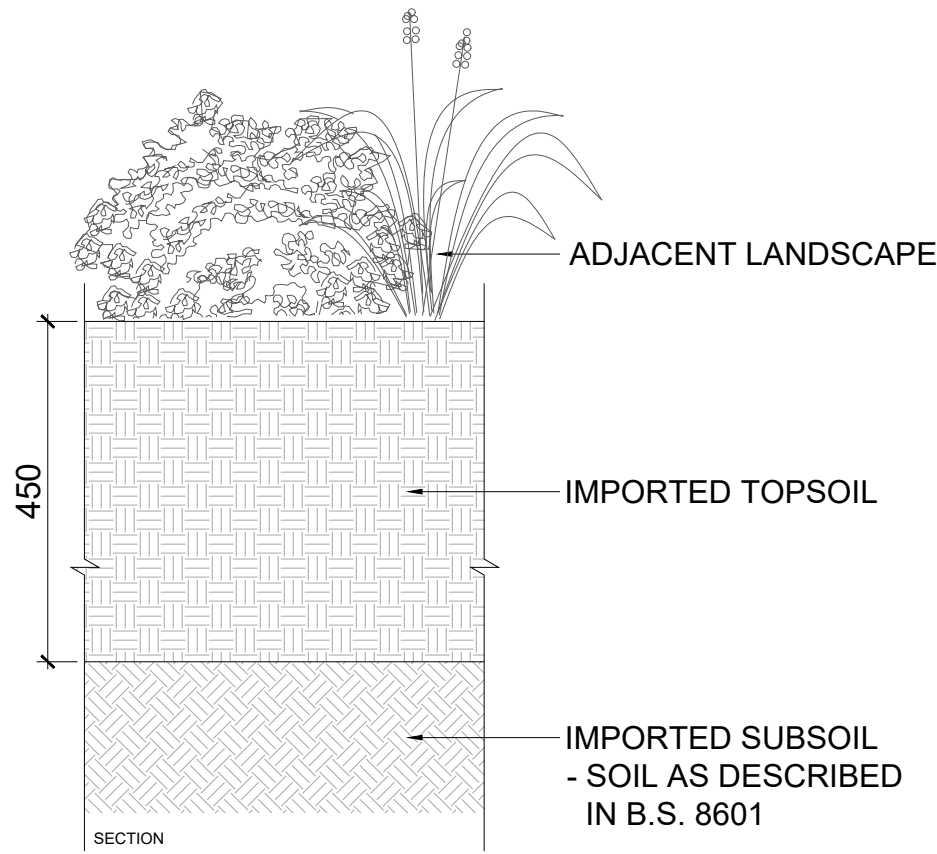
Site	GLENAMUCK NORTH – SOUTHERN SITE
Project	LANDS AT GLENAMUCK DISTRICT DISTRIBUTOR RD
Title	HARD LANDSCAPE DETAILS - ELEMENTS & FURNITURE SHEET 3 OF 3

IMPORTED TOPSOIL SPECIFICATION (TO IN SITU GROUND AREAS):

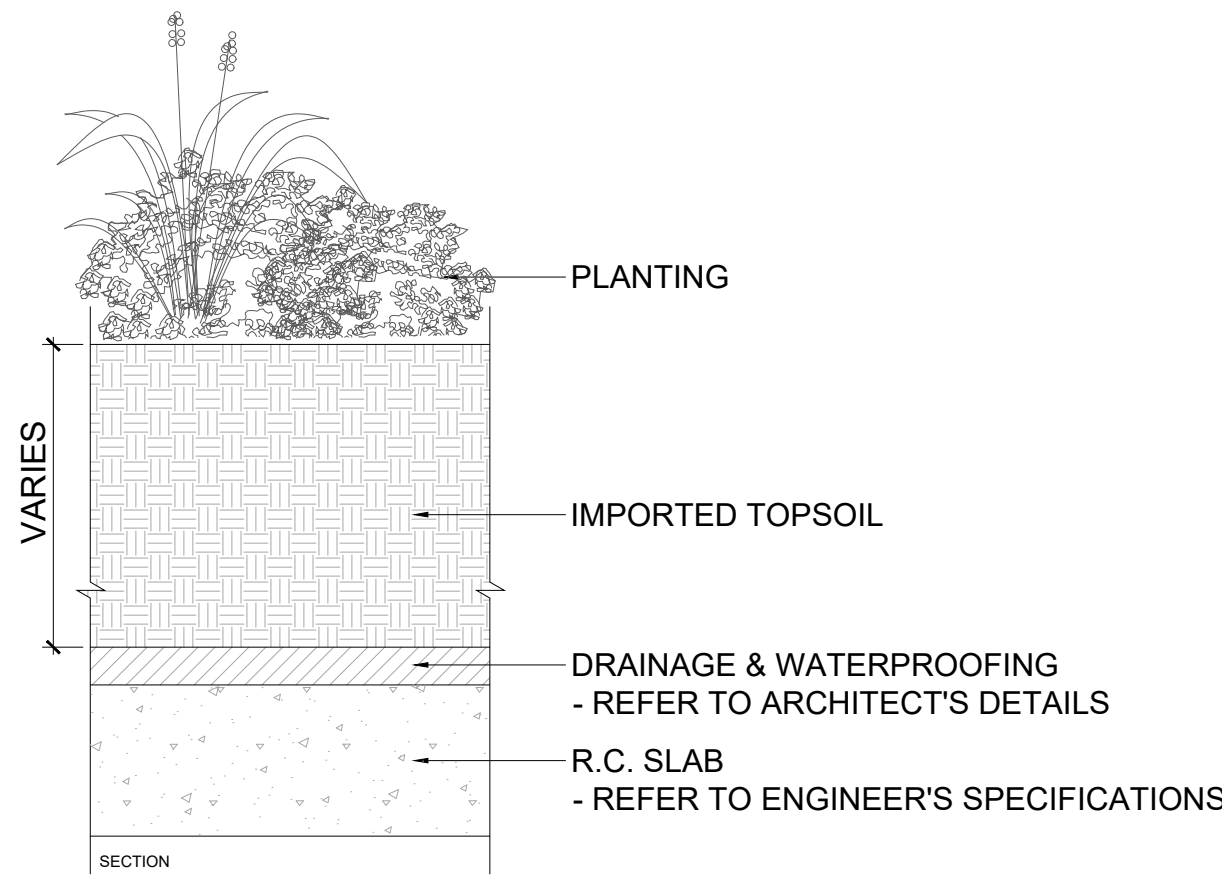
TYPE: ENRICH ProGrow OR
SIMILAR APPROVED
SOIL STANDARD: BS 3882 : 2015



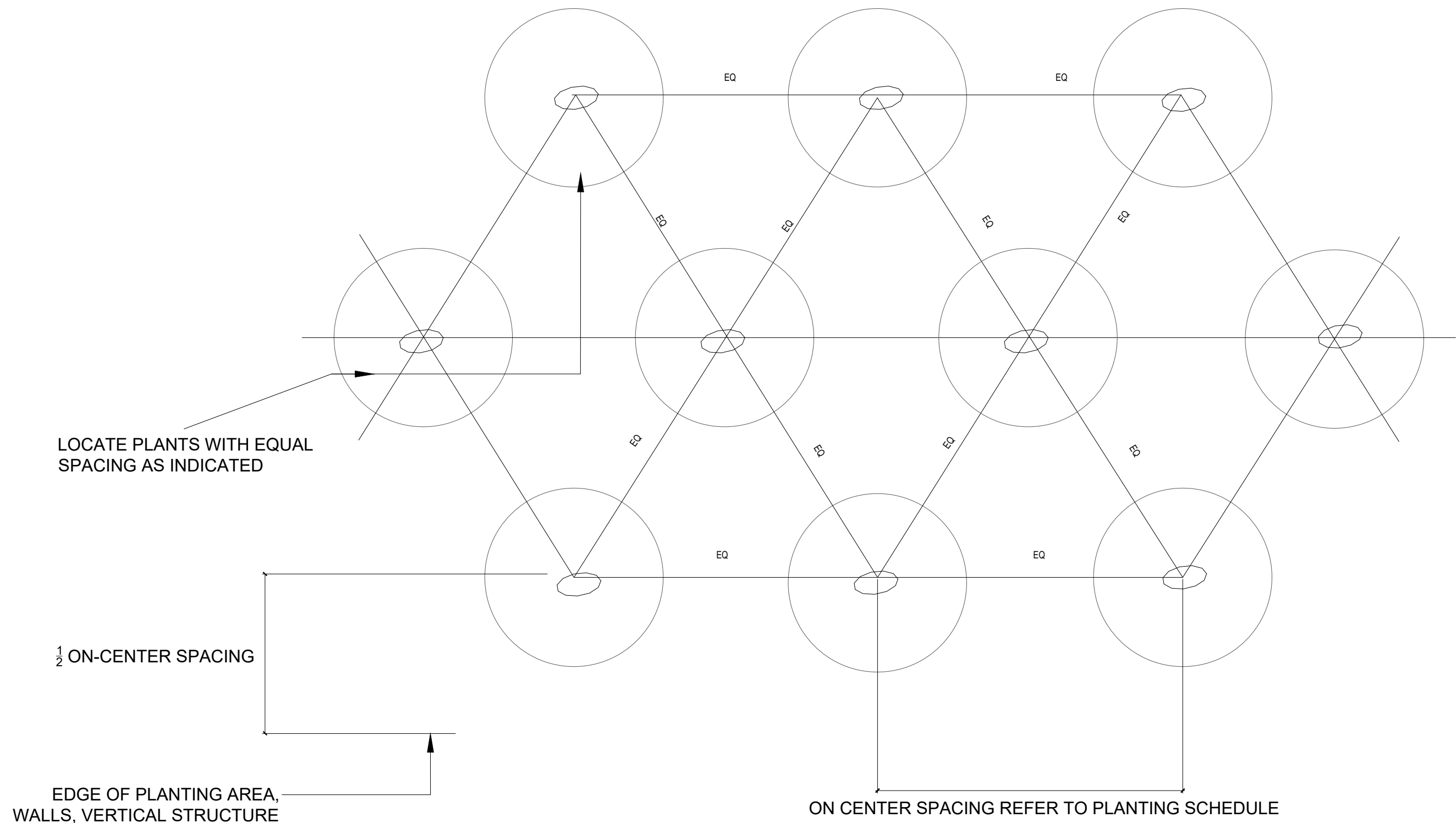
01 TYPICAL DETAIL: TURF SOIL PROFILE TO NATRURAL GROUND AREAS
SCALE: 1:10 @ A1



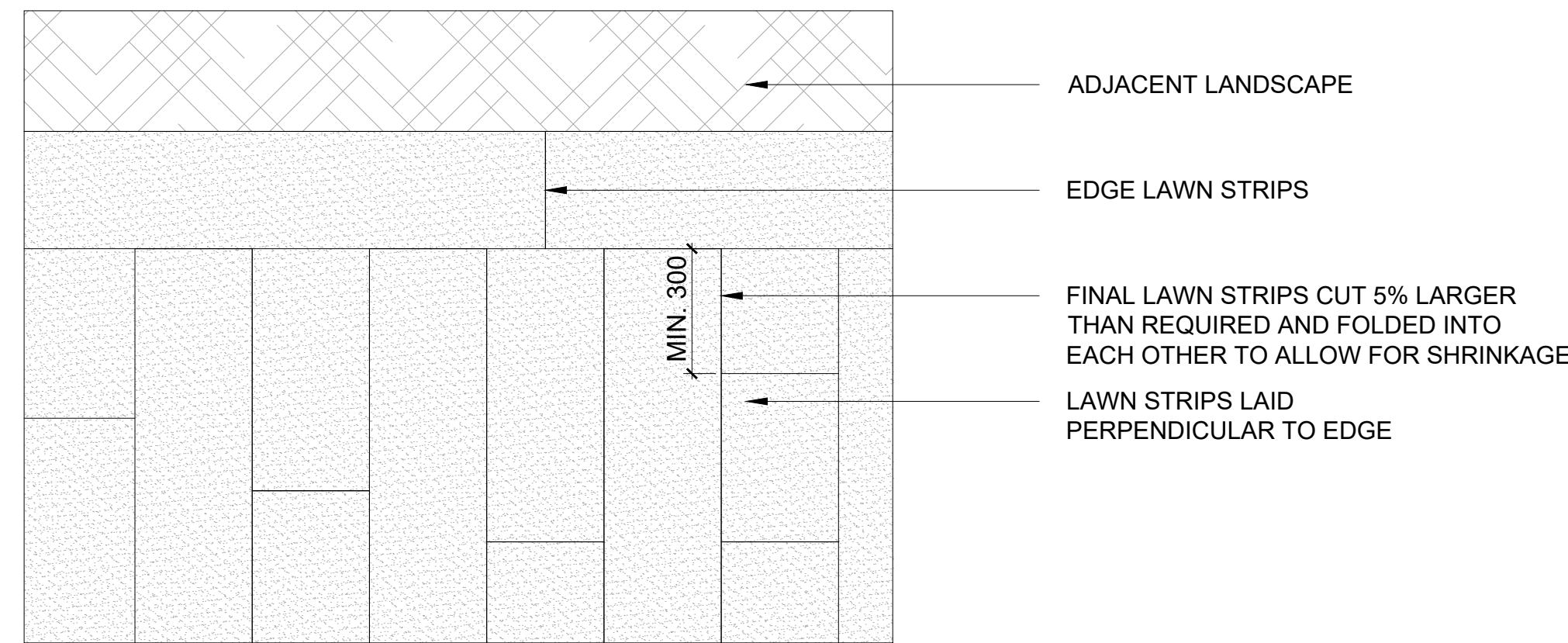
02 TYPICAL DETAIL: SHRUB SOIL PROFILE TO NATURAL GROUND AREAS
SCALE: 1:10 @ A1



03 TYPICAL DETAIL: SHRUB SOIL PROFILE TO PLANTING ON PODIUM LEVEL / PLANTERS
SCALE: 1:10 @ A1



04 TYPICAL DETAIL: SHRUB PLANTING SPACING
SCALE: 1:10 @ A1



05 TYPICAL DETAIL: AREAS OF TURF
SCALE: 1:20 @ A1

NOTE
ALL DIMENSIONS TO BE CHECKED ON SITE
NO DIMENSIONS TO BE SCALED FROM THIS DRAWING
THIS DRAWING IS TO BE READ IN CONJUNCTION WITH
RELEVANT CONSULTANTS DRAWINGS
NO PART OF THIS DOCUMENT MAY BE RE-PRODUCED OR
TRANSMITTED IN ANY FORM OR STORED IN ANY RETRIEVAL
SYSTEM OF ANY NATURE WITHOUT THE WRITTEN PERMISSION
OF THE LANDSCAPE ARCHITECT AS COPYRIGHT HOLDER EXCEPT
AS AGREED FOR USE ON THE PROJECT FOR WHICH THE
DOCUMENT WAS ORIGINALLY ISSUED

APPLICANT: DURKAN GLENAMUCK
DEVELOPMENTS LIMITED

ARCHITECTS: MCORM ARCHITECTS

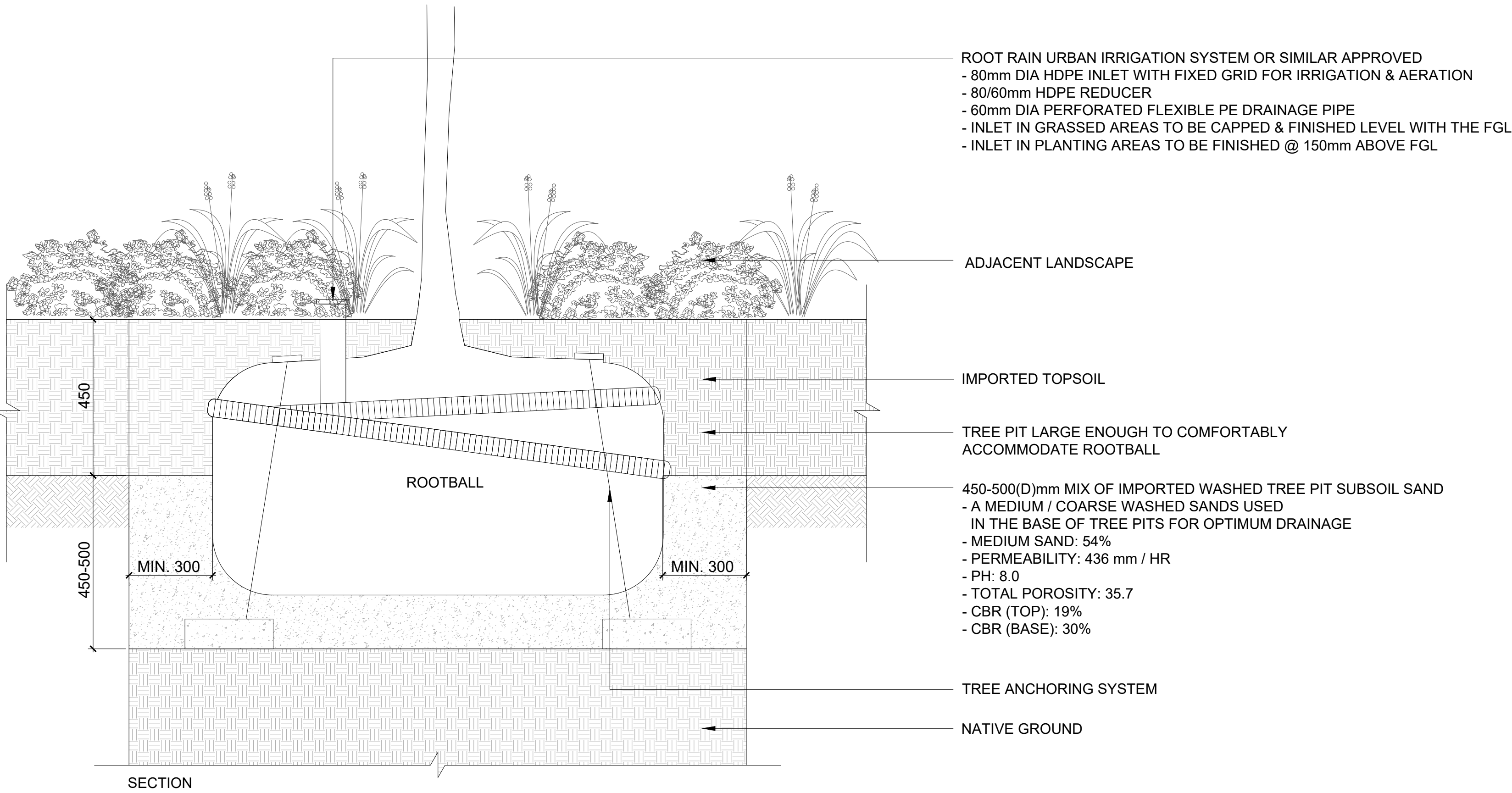
00 STAGE 3 SUBMISSION 12/2025

REVISIONS:

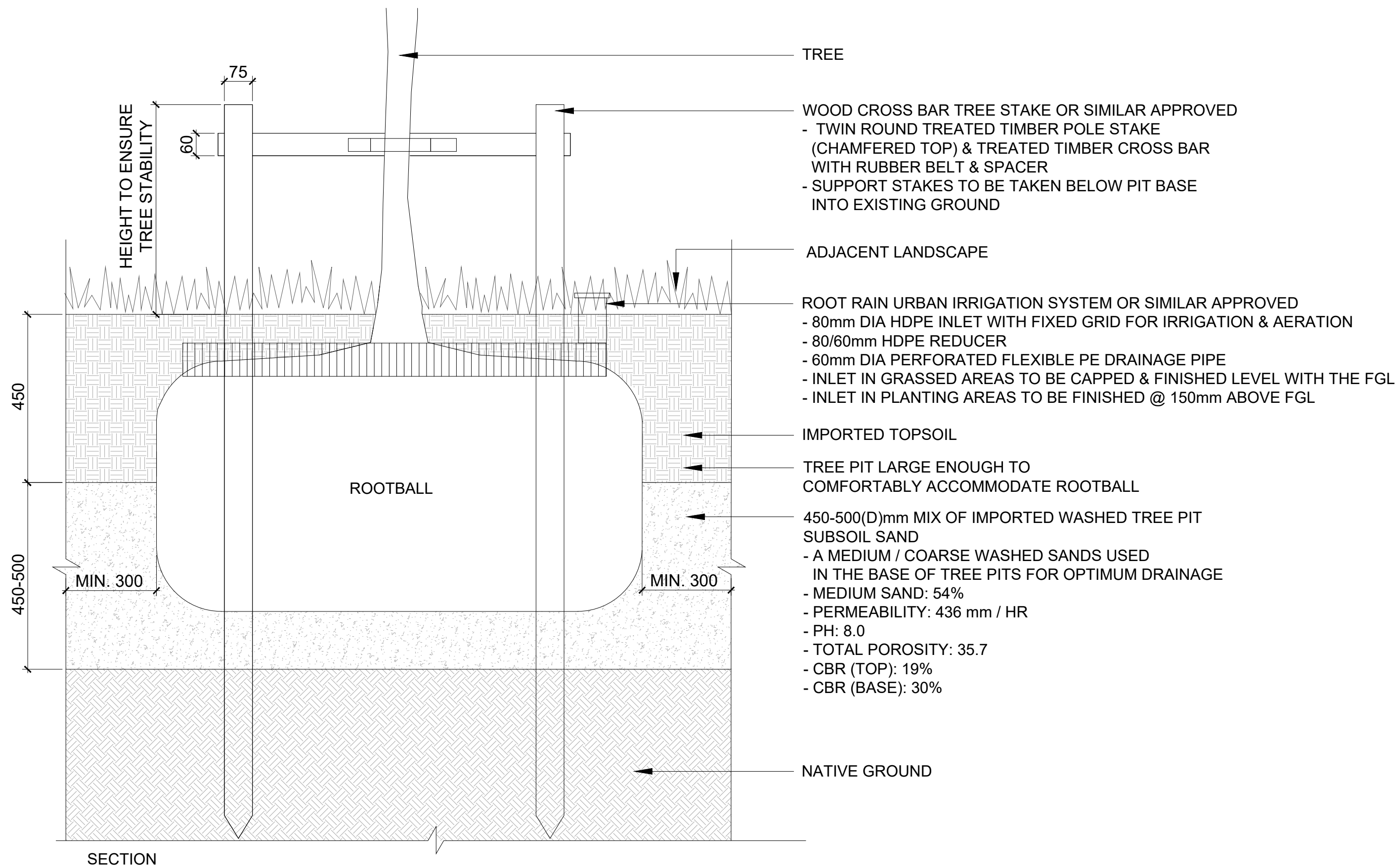
Job No.	XXXXX	Drawn By	WK, AC
Dwg No.	L1-805	Checked By	JM
Scale	INDICATED@A1	Date	DEC. 2025

JOB DESCRIPTION

Site	GLENAMUCK NORTH - SOUTHERN SITE
Project	LANDS AT GLENAMUCK DISTRICT DISTRIBUTOR RD
Title	HARD LANDSCAPE DETAILS - SOIL PROFILE & PLANTING



01 TYPICAL DETAIL: TREE ANCHOR SYSTEM (MULTI-STEM TREES)
SCALE: 1:10 @ A1



02 TYPICAL DETAIL: TREE STAKING SYSTEM (TREE STEM GIRTH LESS THEN 45mm DIA)
SCALE: 1:10 @ A1

NOTE
ALL DIMENSIONS TO BE CHECKED ON SITE
NO DIMENSIONS TO BE SCALED FROM THIS DRAWING
THIS DRAWING IS TO BE READ IN CONJUNCTION WITH
RELEVANT CONSULTANTS DRAWINGS
NO PART OF THIS DOCUMENT MAY BE RE-PRODUCED OR
TRANSMITTED IN ANY FORM OR STORED IN ANY RETRIEVAL
SYSTEM OF ANY NATURE WITHOUT THE WRITTEN PERMISSION
OF THE LANDSCAPE ARCHITECT AS COPYRIGHT HOLDER EXCEPT
AS AGREED FOR USE ON THE PROJECT FOR WHICH THE
DOCUMENT WAS ORIGINALLY ISSUED

APPLICANT: DURKAN GLENAMUCK
DEVELOPMENTS LIMITED

ARCHITECTS: MCORM ARCHITECTS

00	STAGE 3 SUBMISSION	12/2025

REVISIONS:

Job No.	XXXXX	Drawn By	WK, AC
Dwg No.	L1-806	Checked By	JM
Scale	INDICATED@A1	Date	DEC. 2025

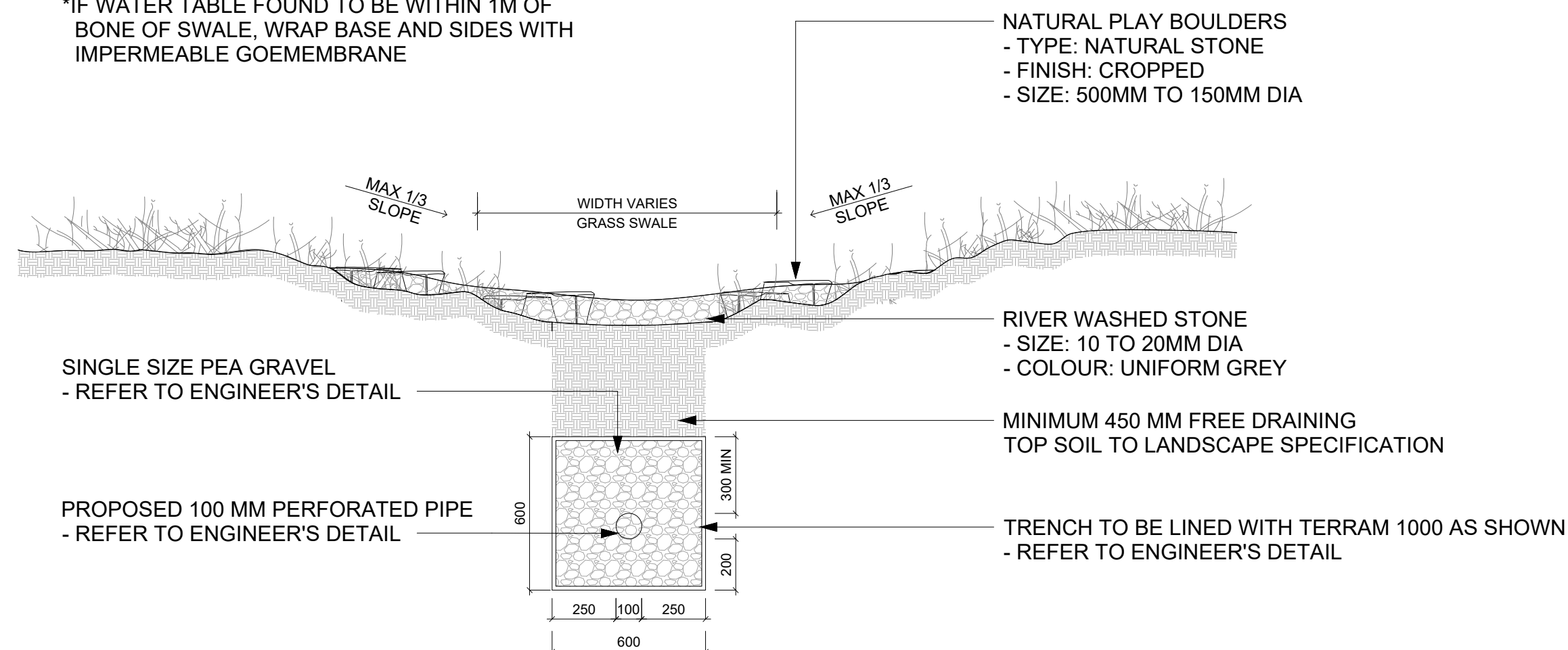
JOB DESCRIPTION

Site	GLENAMUCK NORTH – SOUTHERN SITE
Project	LANDS AT GLENAMUCK DISTRICT DISTRIBUTOR RD
Title	SOFT LANDSCAPE DETAILS - TREE PLANTING

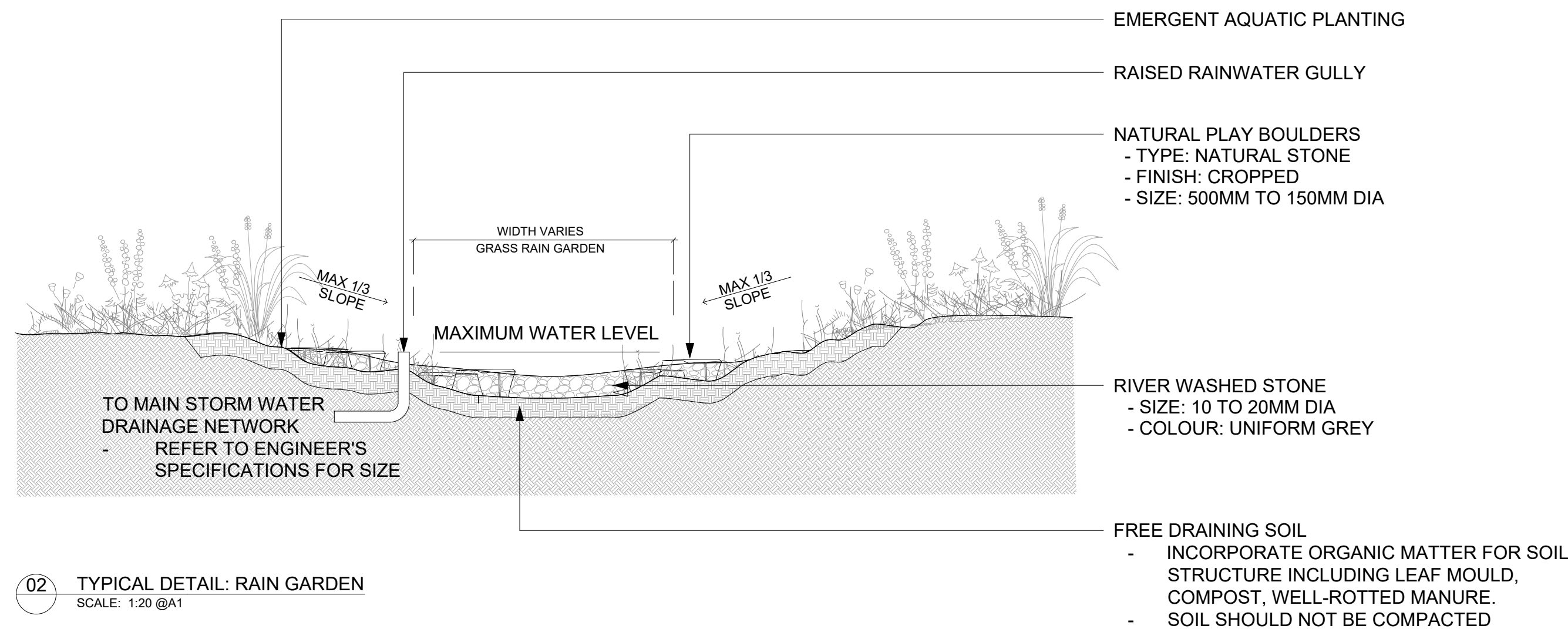
INSTRUCTION

*IF WATER TABLE IS FOUND TO BE WITHIN 1M OF THE BONE OF TREE PIT
- REFER TO ENGINEER'S DETAIL FOR FURTHER

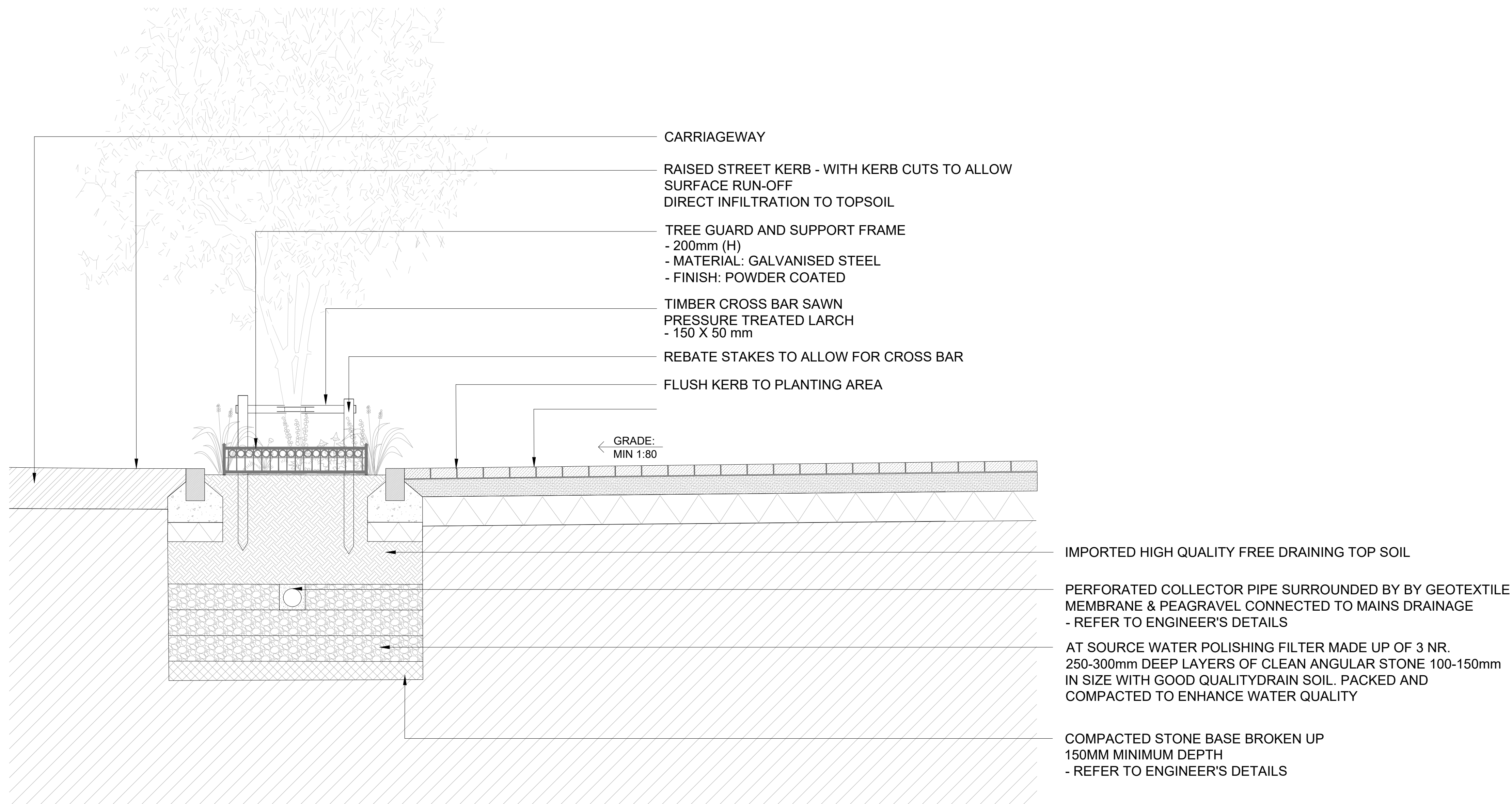
*IF WATER TABLE FOUND TO BE WITHIN 1M OF BONE OF SWALE, WRAP BASE AND SIDES WITH IMPERMEABLE GOEMEMBRANE



01 TYPICAL DETAIL: SWALE
SCALE: 1:20 @A1



02 TYPICAL DETAIL: RAIN GARDEN
SCALE: 1:20 @A1



03 TYPICAL DETAIL: TREE PIT
SCALE: 1:20 @A1

NOTE
ALL DIMENSIONS TO BE CHECKED ON SITE
NO DIMENSIONS TO BE SCALED FROM THIS DRAWING
THIS DRAWING IS TO BE READ IN CONJUNCTION WITH
RELEVANT CONSULTANTS DRAWINGS
NO PART OF THIS DOCUMENT MAY BE RE-PRODUCED OR
TRANSMITTED IN ANY FORM OR STORED IN ANY RETRIEVAL
SYSTEM OF ANY NATURE WITHOUT THE WRITTEN PERMISSION
OF THE LANDSCAPE ARCHITECT AS COPYRIGHT HOLDER EXCEPT
AS AGREED FOR USE ON THE PROJECT FOR WHICH THE
DOCUMENT WAS ORIGINALLY ISSUED

APPLICANT: DURKAN GLENAMUCK
DEVELOPMENTS LIMITED

ARCHITECTS: MCORM ARCHITECTS

00 STAGE 3 SUBMISSION 12/2025

REVISIONS:

Job No.	XXXXX	Drawn By	WK, AC
Dwg No.	L1-807	Checked By	JM
Scale	INDICATED@A1	Date	DEC. 2025

JOB DESCRIPTION

Site	GLENAMUCK NORTH – SOUTHERN SITE
Project	LANDS AT GLENAMUCK DISTRICT DISTRIBUTOR RD
Title	SOFT LANDSCAPE DETAILS - SUD TREE PIT